

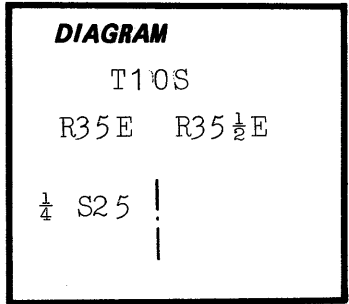
CERTIFIED RECORD OF LAND CORNER MONUMENTATION

T -25

History of original corner establishment:

This corner was originally established by Herman D. Graddon, U.S. Deputy Surveyor, under his Contract No. 416, dated August 19, 1881, during September, 1881. The original notes state that at the corner a 12"by10" by 8" marked granite stone was set 8" in the ground from which:

- A 10" tamarack bears N70°E-5 lks, marked 1/4 S BT.
- A 7" tamarack bears S55°W-11 lks, marked 1/4 S BT.



In July, 1882, during his survey under Contract No. 398, dated July 2, 1881, Eugene p. McCornack, U.S. Deputy Surveyor, changed this corner to refer to Section 25 only.

Description of corner evidence found:

A 12"by10"by8" granite stone, firmly set, 4" out of the ground from which:

- A root hole bears S55°W-7.3'+. The rotted remains of the rotted 7" western larch, from the root hole, are lying downhill from the root hole with visible scribing.
- A 15" western larch bears N70°E-3.3' with healed blaze.

No visible marks were found on the corner stone.

Description of monument and accessories established to perpetuate the original location of this corner:

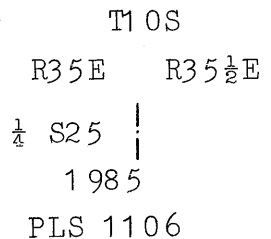
Set a 2 1/2" by 30" aluminum pipe with 2 1/2" aluminum cap 22" in the ground and surrounded with a mound of earth and stone. Buried the corner stone in the new mound. From the new monument:

- A 10" western larch bears N34 1/2°W-19.3' scribed 1/4 S25 BT.
- A 10" pon. pine bears S66 1/2°W-71.6' scribed 1/4 S25 BT.

New bearing trees have a brass washer stamped PLS 1106 nailed to the face of blaze. Attached sign 54-3 and 54-9 and painted face of blaze and a 6" red band around each bearing tree. Set steel fence post near corner and attached sign 54-9.




Used steel tape and staff compass with 20°E declination, measured to the center of the bearing trees.

Cap is marked:



This corner was remonumented on November 1, 1985.

Witness: Willard Hulick.



Office of.....County Surveyor..... County of..... Baker.....
 State of.....Oregon....., I hereby certify that the within instrument was filed in this office
 for record on the..... day of....., 19.....
 by
 (COUNTY OFFICIAL) (DEPUTY)

FILED 2-3-86
 BAKER COUNTY SURVEYOR
 SURVEY NO. 10-35E-116