

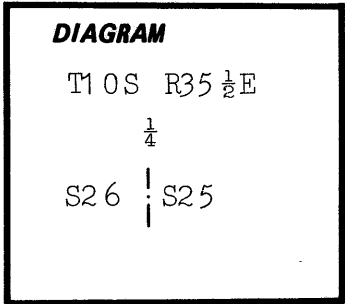
**CERTIFIED RECORD OF LAND CORNER MONUMENTATION**

T-21

**History of original corner establishment:**

This corner was originally established by W.B. Barr, U.S. Deputy Surveyor, under his Contract No. 492, dated August 22, 1883, during April, 1884. The original notes state that at the corner a 15"by10"by6" basalt stone, marked "1/4" on West face was set 10" in the ground from which:

- A 10" juniper bears N70°E-102 lks, marked 1/4 S BT.
- A 24" pine bears N30°W- - - , marked 1/4 S BT.



The original distance to the pine bearing tree was not recorded in the original notes.

**Description of corner evidence found:**

A 17"by10"by6" basalt stone, marked "1/4" on down side, located at the East side of a stone mound. The corner stone stone has just tipped over-corner point was reestablished at base of stone. From the corner point:

- A 18" triple juniper bears N75°E-67.3' with scribing visible on partly healed double blaze.
- A 28" dead, pon. pine snag bears N29°W-157.7' with scribing visible on double blaze.

**Description of monument and accessories | established to perpetuate the original location of this corner:**

Set a 2 1/2" by 30" aluminum pipe with 2 1/2" aluminum cap 8" in the ground to rock and surrounded with a mound of earth and stone. Buried corner stone in the new mound. From the new monument:

A 12" pon. pine bears N39 1/2°W-89.5' scribed 1/4 S26 BT.

New bearing tree has a brass washer stamped PLS 1106 nailed to the face of blaze. Attached sign 54-3 and 54-9 and painted face of blaze and a 6" red band around each bearing tree. Set steel fence post North of corner and attached sign 54-9.

Used steel tape and staff compass with 20°E declination, measured to the center of the bearing trees.

Cap is marked:

T1 OS R35 1/2 E

1/4


S26 | S25

1985


PLS 1106

This corner was remonumented on November 6, 1985.

Witness: Willard Hulick.



*William R. Wells*



Office of.....County Surveyor..... Baker  
 State of.....Oregon....., I hereby certify that the within instrument was filed in this office  
 for record on the..... day of....., 19.....  
 ..... by .....  
 (COUNTY OFFICIAL) (DEPUTY)

FILED 2-3-86  
 BAKER COUNTY SURVEYOR  
 SURVEY NO. 10-35 1/2-115