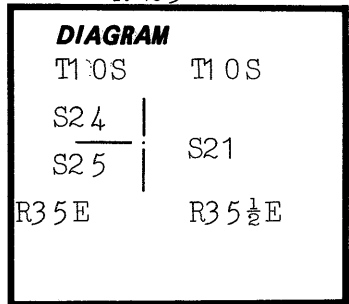


CERTIFIED RECORD OF LAND CORNER MONUMENTATION

R-25

History of original corner establishment:

This corner was originally established by Herman D. Gradon, U.S. Deputy Surveyor, during his survey under Contract No. 416, dated August 19, 1881, during September 1881. The original notes state that at the corner a 16"by12"by5" marked basalt stone was set 11" in the ground from which:
 A 5" pine bears N10°E-72 lks, marked T10S R36E S19 BT.
 A 15" juniper bears S85°E-110 lks, marked T10S R36E S30 BT.
 A 20" pine bears S15°W-76 lks, marked T10S R35E S25 BT.
 A 13" pine bears N30°W-91 lks, marked T10S R35E S24 BT.



In July, 1882, Eugene P. McCornack, under his Contract No. 398, dated July 2, 1881, recovered the corner and changed it to refer to Sections 24 and 25 only and obliterated marks on trees East of the corner.

Description of corner evidence found:

A 16"by12"by5" basalt stone lying 2' downhill from corner position. The corner position was reestablished at the average position of record distance measurements from each of the original bearing trees. From the corner position:

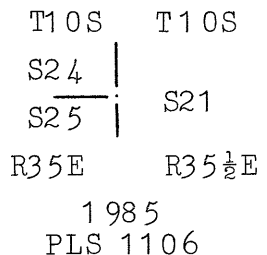
- A 30" pon. pine bears S21°W-50.0' with mostly healed blaze.
- A 17" pon. pine bears N26½°W-60.1 with scribing visible on a partly healed blaze.
- A 18" juniper bears S80°E-72.0' with visible scribing.
- A 6" pon. pine bears N10°E-47.5' with visible scribing.

Description of monument and accessories established to perpetuate the original location of this corner:

Set a 2½" by 30" aluminum pipe with 2½" aluminum cap 16" in the ground and surrounded with a mound of earth and stone. Buried corner stone in the new mound. Attached sign 54-3 and 54-9 and painted face of blaze and a 6" red band around the SW and NW bearing trees. Set steel fence post North of corner and attached sign 54-9.


Used steel tape and staff compass with 20°E declination, measured to the center of the bearing trees.

Cap is marked:




This corner was remonumented on November 1, 1985.

Witness: Willard Hulick.



William R. Wells



County Surveyor _____ Baker
 Office of..... County of.....
 State of..... Oregon....., I hereby certify that the within instrument was filed in this office
 for record on the..... day of....., 19.....
 by
 (COUNTY OFFICIAL) (DEPUTY)

FILED 2-3-86
 BAKER COUNTY SURVEYOR
 SURVEY NO. 10-35½-113