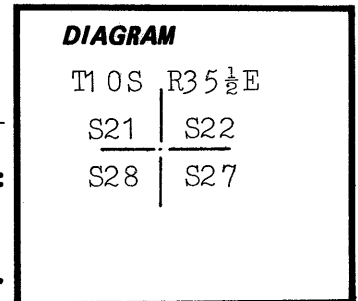


CERTIFIED RECORD OF LAND CORNER MONUMENTATION

R-13

History of original corner establishment:

This corner was originally established by W.B. Barr, U.S. Deputy Surveyor, under his Contract No. 492, dated August 22, 1883, during April, 1884. The original notes state that at the corner a 12" by 10" by 10" marked basalt stone was set 8" in the ground from which:



- A 8" pine bears N30°E-42 lks, marked T10S R35½E S22 BT.
- A 28" pine bears S60°E-88 lks, marked T10S R35½E S27 BT.
- A 30" pine bears S20°W-72 lks, marked T10S R35½E S28 BT.
- A 18" pine bears N10°W-108 lks, marked T10S R35½E S21 BT.

Description of corner evidence found:

A 12" by 10" by 10" basalt stone with grooves visible surrounded with a mound of stone. The stone has rolled on it's side but the base of stone is in proper position based on measurements to found bearing trees. From the corner stone:

- A 15" pon. pine bears N30°E-27.7' with scribing visible on a partly healed double blaze.
- A rotted pon. pine stump bears N4°W-69.8' with axe marks visible.
- A 36" rotted pon. pine stump bears S22°W-48.0' with visible scribing.

Description of monument and accessories established to perpetuate the original location of this corner:

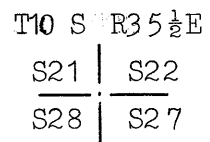
Set a 2½" by 30" aluminum pipe with 2½" aluminum cap 8" in the ground in a hole chiseled out of mudstone and surrounded with mortar. Mounded earth and stone around the corner monument and buried corner stone in the new mound. From the new monument:

- A 20" pon. pine bears S4°E-55.3' scribed T10S R35½E S27 BT.
- A 12" pon. pine bears S43½°W-64.2' scribed T10S R35½E S28 BT.
- A 12" pon. pine bears N54½°W-31.6' scribed T10S R35½E S21 BT.

New bearing trees have a brass washer stamped PLS 1106 nailed to the face of blaze. Attached sign 54-3 and 54-9 and painted face of blaze and a 6" red band around each bearing tree. Set steel fence post North of corner and attached sign 54-9.

Cap is marked:

Used steel tape and staff compass with 20°E declination, measured to the center of the bearing trees.





This corner was remonumented on October 25, 1985.

1985
PLS 1106

Witness: Willard Hulick.

County Surveyor Baker Office of..... County of.....
 State of Oregon , I hereby certify that the within instrument was filed in this office
 for record on the..... day of..... , 19.....
 by.....
 (COUNTY OFFICIAL) (DEPUTY)

Form R6-7100-57 (9/71)



☆ GPO—798-276
 FILED 2-3-86
 BAKER COUNTY SURVEYOR
 SURVEY NO. 10-35½-108