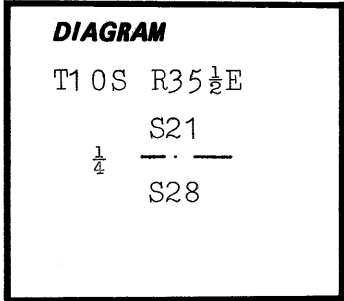


CERTIFIED RECORD OF LAND CORNER MONUMENTATION

R-11

History of original corner establishment:

This corner was originally established by W.B. Barr, U.S Deputy Surveyor, under his Contract No. 492, dated August 22, 1883, during April 1884. The original notes state that at the corner a 20"by8"by6" marked basalt stone was set 15" in the ground from which:



- A 24" fir bears N40°E-39 lks, marked 1/4S BT.
- A 6" pine bears S30°W-20 lks, marked 1/4S BT.

Description of corner evidence found:

- A 20" by8" by 6" basalt stone, lying flat, marked "¼" on top from which:
- A 16" pon. pine bears S30°W-13.2' with healed double blaze.

The corner was reestablished by measuring record bearing and distance from the found bearing tree.

Description of monument and accessories | established to perpetuate the original location of this corner:

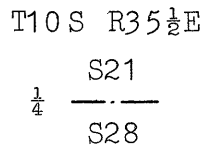
Set a 2½" by 30" aluminum pipe with 2½" aluminum cap 14" in the ground to bedrock and surrounded with a mound of earth and stone. Buried corner stone in the new mound. From the new monument:

- A 16" pon. pine bears N20½°W-75.0' scribed 1/4 S21 BT.

New bearing tree has a brass washer stamped PLS 1106 nailed to the face of blaze. Attached sign 54-3 and 54-9 and painted face of blaze and a 6" red band around each bearing tree. Set steel fence post near corner and attached sign 54-9.

Used steel tape and staff compass with 20°E declination, measured to the center of the bearing trees.



Cap is marked:



This corner was remonumented on November 1, 1985.

1985
PLS 1106

Witness: Willard Hulick.



Office of..... County Surveyor..... County of..... Baker
 State of..... Oregon....., I hereby certify that the within instrument was filed in this office
 for record on the..... day of....., 19.....
 by.....
 (COUNTY OFFICIAL) (DEPUTY)

FILED 2-3-86
 BAKER COUNTY SURVEYOR
 SURVEY NO. 10-35½-107