

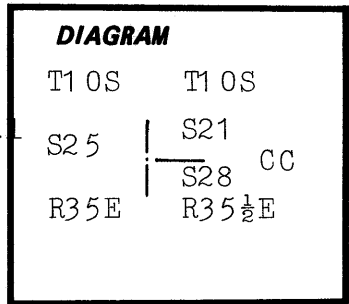
CERTIFIED RECORD OF LAND CORNER MONUMENTATION

R-9

History of original corner establishment:

This corner was originally established by Eugene P. McCornack, U.S. Deputy Surveyor, under his Contract No. 398, dated July 2, 1881, during July, 1882. The original notes state that at the corner a 18"by10"by10" marked basalt stone was set 12" in the ground from which:

- A 22" fir bears N10°E-65 lks, marked T10 S R35½E S21 BT.
- A 36" fir bears S85°E-50 lks, marked T10 S R35½E S28 BT.



Description of corner evidence found:

A 18"by9"by9" basalt stone, firmly set 10" in the ground, with grooves visible on South and North edges from which:

- A rotted fir stump bears N10°E-42.9'+ with no remaining scribing.
- A root hole depression bears S85°E-33.0'+.

A 24" dead, standing western larch of which there is no record bears S42½°W-70'+ with visible scribing.

Description of monument and accessories established to perpetuate the original location of this corner:

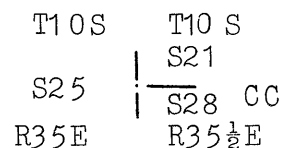
Set a 2½" by 30" aluminum pipe with 2½" aluminum cap 24" in the ground and surrounded with a mound of earth and stone. Buried corner stone in the new mound. From the new monument:

- A 10" white fir bears N32°E-3.1' scribed T10 S R35½E S21 BT.
- A 9" white fir bears S33½°E-26.1' scribed T10 S R35½E S28 BT.

New bearing trees have a brass washer stamped PLS 1106 nailed to the face of blaze. Attached sign 54-3 and 54-9 and painted face of blaze and a 6" red band around all bearing trees except for the western larch. Set steel fence post East of corner and attached sign 54-9.

Used steel tape and staff compass with 20°E declination, measured to the center of the bearing trees.


Cap is marked:



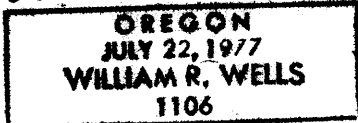
1985
PLS 1106

This corner was remonumented on November 1, 1985.

Witness: Willard Hulick.



William R. Wells



Office of...County Surveyor..... County of... Baker

State of... Oregon, I hereby certify that the within instrument was filed in this office

for record on the..... day of....., 19.....

..... by

(COUNTY OFFICIAL)

(DEPUTY)

FILED 2-3-86
BAKER COUNTY SURVEYOR
SURVEY NO. 10-35E-106