

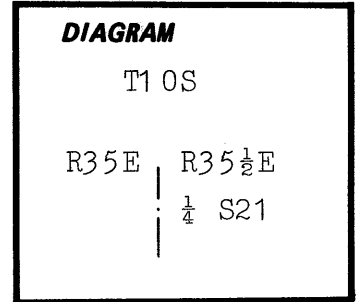
CERTIFIED RECORD OF LAND CORNER MONUMENTATION

P-9

History of original corner establishment:

This corner was originally established by Eugene P. McCornæck, U.S. Deputy Surveyor, under his Contract No. 398, dated July 2, 1881, during July, 1882. The original notes state that at the corner a 20"by14"by14" marked basalt stone was set 15" in the ground from which:

- A 36" pine bears N90°E-11 lks, marked 1/4S BT.
- A 30" pine bears N25°W-50 lks, marked 1/4S BT.



Description of corner evidence found:

A 20"by12"by12" basalt stone, marked "¼" on west face, firmly set in ground from which:

- A 36" sawn pon. pine stump bears East-7.3' with no remaining scribing.

Description of monument and accessories established to perpetuate the original location of this corner:

Set a 2½" by 30" aluminum pipe with 2½" aluminum cap 22" in the ground and surrounded with a mound of earth and stone. Buried corner stone in the new mound. From the corner:

- A 10" white fir bears N73°E-32.3' scribed 1/4 S21 BT.
- A 8" juniper bears S33½°E-54.8' scribed 1/4 S21 BT.

New bearing trees have a brass washer stamped PLS 1106 nailed to the face of blaze. Attached sign 54-3 and 54-9 and painted face of blaze and a 6" red band around each bearing tree. Set steel fence post North of corner and attached sign 54-9.

Used steel tape and staff compass with 20°E declination, measured to the center of the bearing trees.

Cap is marked:

T1 OS


R35E | R35½E
 | ¼ S21

1985


PLS 1106

This corner was remonumented on November 1, 1985.

Witness: Willard Hulick.



William R. Wells



Office of...County Surveyor..... County of... Baker

State of... Oregon, I hereby certify that the within instrument was filed in this office

for record on the..... day of....., 19.....

..... by (COUNTY OFFICIAL) (DEPUTY)

FILED 2-3-86
 BAKER COUNTY SURVEYOR
 SURVEY NO. 10-35½-102