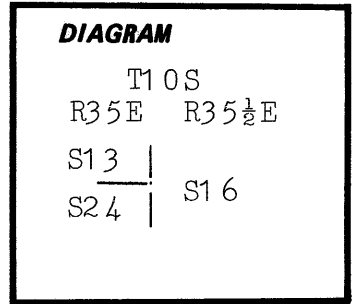


CERTIFIED RECORD OF LAND CORNER MONUMENTATION

N-25

History of original corner establishment:

This corner was originally established by Herman D. Graddon, U.S. Deputy Surveyor, under his Contract No. 416, dated August 19, 1881, during September, 1881. The original notes state that at the corner a 12" by 10" by 6" marked basalt stone was set 8" in the ground from which:



- A 6" fir bears N47°E-6 lks, marked T10S R36E S18 BT.
- A 12" fir bears S20°E-13 lks, marked T10S R36E S19 BT.
- A 12" fir bears S15°W-12 lks, marked T10S R35E S24 BT.
- A 8" fir bears N75°W-23 lks, marked T10S R35E S13 BT.

In July, 1882, during his survey under Contract No. 398, Eugene P. McCornack changed this corner to refer to Sections 13 and 24 only and obliterated marks on bearing trees East of the Auxiliary Meridian. In 1968, this corner was re-monumented by Leland Myers.

Description of corner evidence found:

Myers' 2" brass cap on a 1¼" flanged g.i.p. protruding 10" from the ground from which:

- A 18" uprooted white fir bears S15°W-7.9'± with scribing visible on an opened blaze.

Description of monument and accessories established to perpetuate the original location of this corner:

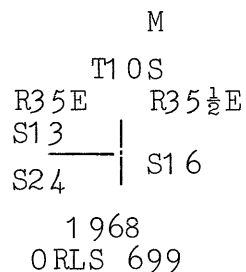
Maintained Myers' monument by piling more stones around it. From Myers' monument:

- A 11" western larch bears N44½°W-69.3' scribed T10S R35E S13 BT.
- A 14" white fir bears S47°W-33.6' scribed T10S R35E S24 BT.

New bearing trees have a brass washer stamped PLS 1106 nailed to the face of blaze. Attached sign 54-3 and 54-9 and painted face of blaze and a 6" red band around each bearing tree. Set steel fence post South of corner and attached sign 54-9.


Used steel tape and staff compass with 20°E declination, measured to the center of the bearing trees.

Cap is marked:




This corner was maintained on October 25, 1985.

Witness: Willard Hulick.



William R. Wells



Office of..... County Surveyor..... Baker
Oregon..... County of.....

State of....., I hereby certify that the within instrument was filed in this office for record on the..... day of....., 19.....

..... by
(COUNTY OFFICIAL) (DEPUTY)

FILED 2-3-86
BAKER COUNTY SURVEYOR
SURVEY NO. 10-35½-101