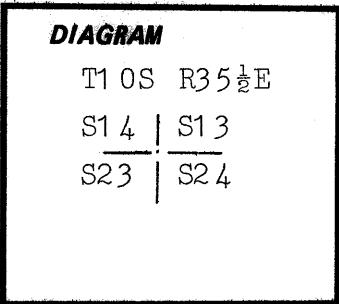


CERTIFIED RECORD OF LAND CORNER MONUMENTATION

N-21

History of original corner establishment:

This corner was originally established by W.B. Barr, U.S Deputy Surveyor, under his Contract No. 492, dated August 22, 1884, during April, 1884. The original notes state that at the corner a 20"by12"by6" marked basalt stone was set 15" in the ground from which:



- A 12" juniper bears N60°E-29 lks, marked T1 OS R35½E S13 BT.
- A 8" juniper bears S30°E-38 lks, marked T1 OS R35½E S24 BT.
- A 24" juniper bears S20°W-106 lks, marked T1 OS R35½E S23 BT.
- A 8" juniper bears N30°W-52 lks, marked T1 OS R35½E S14 BT.

Description of corner evidence found:

A 20"by11"by7" basalt stone with visible grooves, set in a stone mound from which:

- A 9" juniper bears N30°W-34.1' with scribing visible on open double blazes.
- A 11" dead juniper bears N78°E-21.7' with scribing visible on open double blazes.
- A 10" juniper bears S20°E-25.1' with scribing visible on open double blazes.
- A 18" juniper bears S25½°W-69.1' with visible scribing on open double blazes.

Description of monument and accessories | established to perpetuate the original location of this corner:

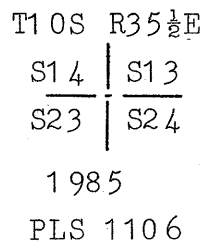
Set a 2½" by 30" aluminum pipe with 2½" aluminum cap 12" in the ground to rock and surrounded with a mound of earth and stone. Buried corner stone in the new mound. From the new monument:

A 18" juniper bears N33°E-39.2' scribed T1 OS R35½E S13 BT.

New bearing tree has a brass washer stamped PLS 1106 nailed to the face of blaze. Attached sign 54-3 and 54-9 and painted face of blaze and a 6" red band around each bearing tree. Set steel fence post North of corner and attached sign 54-9.

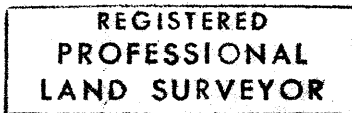
Used steel tape and staff compass with 20°E declination, measured to the center of the bearing trees.

Cap is marked:




This corner was remonumented on October 22, 1985.

Witness: Willard Hulick



William R. Wells



Office of.....County Surveyor..... County of..... Baker
 State of..... Oregon....., I hereby certify that the within instrument was filed in this office
 for record on the..... day of....., 19.....
 by
 (COUNTY OFFICIAL) (DEPUTY)

FILED 2-3-86
 BAKER COUNTY SURVEYOR
 SURVEY NO. 10-35E-99