

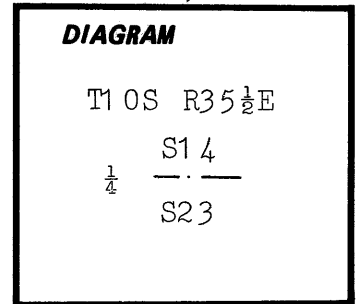
**CERTIFIED RECORD OF LAND CORNER MONUMENTATION**

N-19

**History of original corner establishment:**

This corner was originally established by W.B. Parr, U.S. Deputy Surveyor, under his Contract No. 492, dated August 22, 1883, during April 1884. The original notes state that at the corner a 12" by 10" by 8" marked stone was set on a 15' by 20' by 10' rock from which:

- A 24" pine bears N30°E-65 lks, marked 1/4 S BT.
- A 12" fir bears S30°E-50 lks, marked 1/4 S BT.



This corner was remonumented by Leland Myers in 1967.

**Description of corner evidence found:**

Myers' 5/8" by 24" iron rod with 1 1/2" aluminum cap, loosely set in a stone mound from which:

A 28" pon. pine bears N20°E-44.7' with scribing visible on a partly healed double blaze.

A 23" down douglas fir bears S2 1/2°E-35.5' with healed double blaze.

Myers' monument location does not match the record bearings and distances, but the bearing tree distances do not intersect by 2 to 3 feet (using record distances). Myers' monument appears to be in the best position based on the conditions. The original corner stone has rolled off of the rock outcrop and was not found.

**Description of monument and accessories established to perpetuate the original location of this corner:**

Set a 2 1/2" by 30" aluminum pipe with 2 1/2" aluminum cap 4" in the ground to bedrock and surrounded with a mound of earth and stone. Placed Myers' monument inside our new monument. From the new monument:

A 10" pon. pine bears S55 1/2°E-33.6' scribed 1/4 S23 BT.

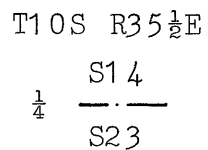
New bearing tree has a brass washer stamped PLS 1106 nailed to the face of blaze. Attached sign 54-3 and 54-9 and painted face of blaze and a 6" red band around each bearing tree. Set steel fence post East of corner and attached sign 54-9.

Used steel tape and staff compass with 20°E declination, measured to the center of the bearing trees.


This corner was remonumented on October 31, 1985.

Witness: Willard Hulick.


Cap is marked:



1985  
PLS 1106



*William R. Wells*



Office of... County Surveyor..... County of..... Baker.....  
State of..... Oregon....., I hereby certify that the within instrument was filed in this office  
for record on the..... day of....., 19.....

..... by .....  
(COUNTY OFFICIAL) (DEPUTY)

FILED 2-3-86  
BAKER COUNTY SURVEYOR  
SURVEY NO. 10-35E-98