

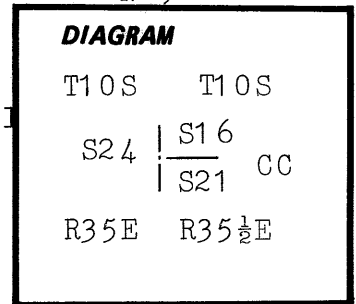
CERTIFIED RECORD OF LAND CORNER MONUMENTATION

N-9

History of original corner establishment:

This corner was originally established by Eugene P. McCornack, U.S. Deputy Surveyor, under his Contract No. 398, dated July 2, 1881, during July, 1882. The original notes state that at the corner a 20 "by 14" by 12" marked basalt stone was set 15" in the ground from which:

A 48" pine bears N55°E-18 lks, marked T10S R35½E S16 BT.
 A 30" pine bears S40°E-49 lks, marked T10S R35½E S21 BT.



This corner was remonumented by Leland Myers in 1968.

Description of corner evidence found:

Myers' 1½" flanged g.i.p. with the top (cap) broke off set in a mound of stone. The monument had been run over during logging operations. Several broken stones are located around the monument but marks could not be identified on any of them. From Myers' monument;

A 28" pon. pine bears S38°E-32.3' with scribing visible on a partly healed blaze.
 A 36" pon. pine bears N55°E-12.4' with scribing visible on a partly healed blaze.

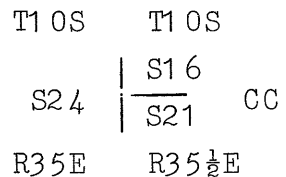
Description of monument and accessories established to perpetuate the original location of this corner:

Set a 2½" by 30" aluminum pipe with 2½" aluminum cap 20" in the ground and surrounded with a mound of earth and stone. Buried Myers' monument horizontally in the new mound.

Attached sign 54-3 and 54-9 and painted face of blaze and a 6" red band around each bearing tree. Set steel fence post near corner and attached sign 54-9.

Used steel tape and staff compass with 20°E declination, measured to the center of the bearing trees.


Cap is marked:




This corner was remonumented on October 25, 1985.

Witness: Willard Hulick.

1985
PLS 1106



William R. Wells



Office of..... County Surveyor Baker
 State of..... Oregon....., I hereby certify that the within instrument was filed in this office
 for record on the..... day of....., 19.....
 by
 (COUNTY OFFICIAL) (DEPUTY)

FILED 2-3-86
 BAKER COUNTY SURVEYOR
 SURVEY NO. 10-35½-93