

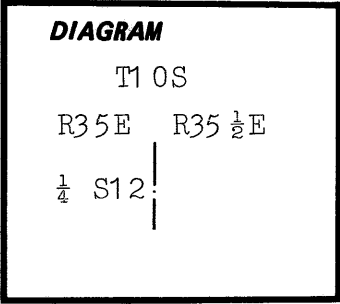
CERTIFIED RECORD OF LAND CORNER MONUMENTATION

G-25

History of original corner establishment:

This corner was originally established by Herman D. Gradon, U.S. Deputy Surveyor, under his Contract No. 416, dated August 19, 1881, during September, 1881. The original notes state that at the corner a 14" by 8" by 5" marked basalt stone was set 9" in the ground from which:

- A 14" fir bears S30°E-22 lks, marked 1/4 S BT.
- A 12" fir bears S 30°W-34 lks, marked 1/4 S BT.



In July, 1882, during his survey under Contract No. 398, dated July 2, 1881, Eugene P. McCornack recovered this corner and changed it to refer to Section 12 only. McCornack calls the distance to the 12" fir 24 lks instead of 34 lks as called for by Gradon.

Description of corner evidence found:

A 14" by 9" by 5" basalt stone, lying flat, marked "1/4" on the down side, from which:

- A root hole bears S30°E-14.5'±.
- A fir stump, rotted to ground level, bears S32°W-22.4'.

After measuring into the remains of the bearing trees, it is apparent that the corner stone just tipped over. The corner position was reestablished where the base of the stone would have been.

Description of monument and accessories established to perpetuate the original location of this corner:

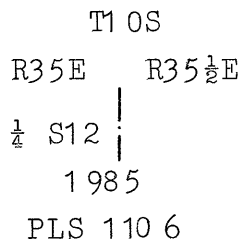
Set a 2 1/2" by 30" aluminum pipe with 2 1/2" aluminum cap 22" in the ground and surrounded with a mound of earth and stone. Buried corner stone in the new mound. From the new monument:

- A 15" douglas fir bears N87 1/2°W-18.5' scribed 1/4 S12 BT.
- A 10" white fir bears S50 1/2°W-19.8' scribed 1/4 S12 BT.

New bearing trees have a brass washer stamped PLS 1106 nailed to the face of blaze. Attached sign 54-3 and 54-9 and painted face of blaze and a 6" red band around each bearing tree. Set steel fence post North of corner and attached sign 54-9.


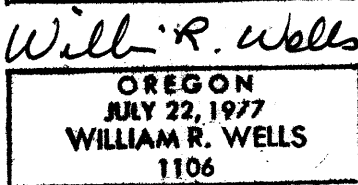

Used steel tape and staff compass with 20°E declination, measured to the center of the bearing trees.

Cap is marked:



This corner was remonumented on November 4, 1985.

Witness: Willard Hulick.



Office of... County Surveyor..... County of... Baker
 State of... Oregon....., I hereby certify that the within instrument was filed in this office
 for record on the..... day of....., 19.....
 by
 (COUNTY OFFICIAL) (DEPUTY)