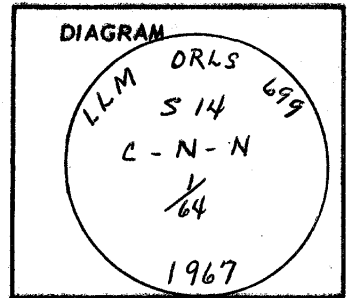


CERTIFIED RECORD OF LAND CORNER MONUMENTATION

History of original corner establishment:

None



T.10S. R. 35 1/2 E.

Description of corner evidence found:

None


Description of monument and accessories established to perpetuate the original location of this corner

Set iron rod 5/8 in. x 2 ft. 20 in. in the ground, surrounded with small rocks.


Reference tree: a pine 18 in. in diam. bears S. 76 E. 6.8 ft.

Located about 100 ft. E. of old mining road.

Mixed reproduction.



Leland Lee Myers



Office of County Surveyor County of Baker
 State of Oregon, I hereby certify that the within instrument was filed in this office
 for record on the 15 day of September, 1967, at o'clock m., (signed)
 by Tom Hawley
 (COUNTY OFFICIAL) (DEPUTY)