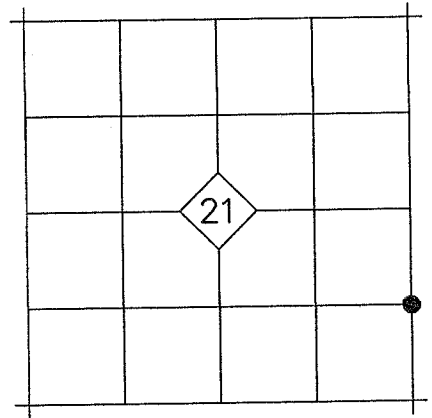


RECORD OF LAND CORNER MONUMENTATION

CORNER: S1/16 COR. SECTIONS 21 & 22, TWP. 10 S., RANGE 35 E., W.M.

(CORNER NOT PREVIOUSLY ESTABLISHED)



ORIGINAL DESCRIPTION: N/A


EVIDENCE FOUND: N/A

DESCRIPTION OF MONUMENTS AND ACCESSORIES SET AND METHODS USED:

At the corner point, as determined by survey, set a 5/8"x30" iron pin with attached 1 1/2" aluminum cap 30" in the ground. Cap is marked as shown below.

From which, I SET THE FOLLOWING REFERENCE POINTS:

- ▶ A 5/8"x30" iron pin bears S.36°09'E., 15.04 ft. with attached yellow plastic cap marked BENCHMARK SURVEYING
- ▶ A 5/8"x30" iron pin bears N.35°02'W., 14.17 ft. with attached yellow plastic cap marked BENCHMARK SURVEYING



Used RTK GPS to measure the reference points.

RESTORATION BY, STAMP AND DATE:


Work Performed June 30, 2016 by:

Jason L. Hatfield, PLS
Kevin M. Stolfo, Technician

BENCHMARK LAND SURVEYING, INC.
2101 Main Street, Suite 223
Baker City, OR 97814
(800) 699-0516
www.benchmarkls.com

FILED July 13, 2016
BAKER COUNTY SURVEYOR
SURVEY NO. 10-35-247

REGISTERED
PROFESSIONAL
LAND SURVEYOR


OREGON
NOVEMBER 30, 2007
JASON L. HATFIELD
#69454

EXPIRES: 6/30/2017