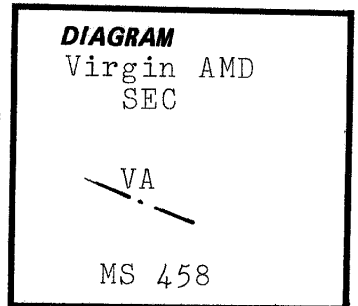


CERTIFIED RECORD OF LAND CORNER MONUMENTATION

History of original corner establishment:

Virgin Amended SEC was originally established by William W. Elmer under a amended survey of the Virgin Lode Claim during July, 1904. The original notes state that at the corner, a 4 1/2' long by 4" square marked pine post was set 24" in the ground and surrounded with a mound of stone from which:

The SEC of the Virgin Lode Original Survey bears S54°08'W-45' (Destroyed).



No evidence of subsequent remonumentation appears in county records.

Description of corner evidence found:

The remains of the original post in a 4' diameter stone mound. The remains of the original survey corner and bearing tree were also found and confirm this location.

Description of monument and accessories I established to perpetuate the original location of this corner:

Set a 2 1/2" by 30" aluminum pipe with 2 1/2" aluminum cap 6" in the ground and surrounded with a mound of stone from which:

A 12" lodgepole pine bears S30°E-59.1' scribed V.A.-S.E.C.-458 BT.

A 12" lodgepole pine bears S2 1/4°W-68.3' scribed V.A.-S.E.C.-458 BT.

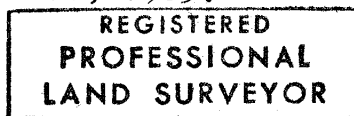
Each new bearing tree has a brass washer stamped PLS 1106 nailed to the face of the blaze. Attached sign 54-3 and 54-9 to each bearing tree and painted face of blaze and a 6" red band around each bearing tree.

Set steel fence posts on National Forest Boundary Northwest and Southeast of corner and attached sign 54-2 to both posts and sign 54-9 to one post.


Used steel tape and staff compass with 20°E declination, measured to the center of the bearing trees.

This corner was monumented on August 11, 1983.

Witness: Ken Yokom



William R. Wells



Cap is marked:

V.A.-S.E.C.
MS 458

VA
1983
PLS 1106

Office of.....County Surveyor..... County of.....Baker.....
State of.....Oregon....., I hereby certify that the within instrument was filed in this office
for record on the..... day of....., 19.....
..... by
(COUNTY OFFICIAL) (DEPUTY)

Form R6-7100-57 (9/71)

☆U.S. GOVERNMENT PRINTING OFFICE - 1983-793-276

FILED May 9, 1984
BAKER COUNTY SURVEYOR
SURVEY NO. 10-35-189