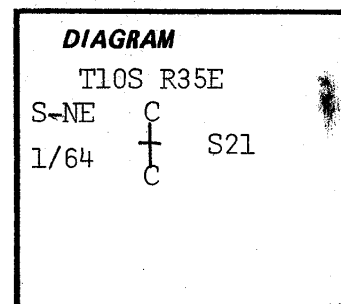


CERTIFIED RECORD OF LAND CORNER MONUMENTATION

Index File No. 0-P-12

History of original corner establishment:

None.



Description of corner evidence found:

None.

Corner falls about 75' SW of main road on bare flat area.

Description of monument and accessories established to perpetuate the original location of this corner:

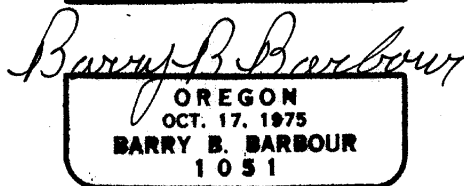

At surveyed point set 2 1/2" X 30" galvanized pipe and brass cap marked: Set pipe 10" in the ground and mound of stone around to cap.
 From which by magnetic declination of N20°E:
 A 24" pine bears N04°W, 189.6 ft. scribed CSNE 1/64S21 BT. A 14" fir bears N47°E, 88.8 ft. scribed CSNE 1/64S21 BT. Placed 54-2 and 54-9 on steel fence post 5' south and 54-2 on steel fence post 5' east of the corner. Painted blazes red and 6" red band around. Placed 54-3s 54-9s and brass washers stamped PLS 1051 on BTs.

T10S R35E
 S-NE C
 1/64 + S21
 C
 OR PLS 1051
 1980

I hereby certify that the above corner monument was reestablished as herein described.

Witnesses: Daniel Rowland
 Larry Shirley

August 26, 1980



Office of... County Surveyor ... County of Baker
Oregon
 State of ... I hereby certify that the within instrument was filed in this office
 for record on the 20th day of January, 1981.
 _____ by _____
 (COUNTY OFFICIAL) (DEPUTY)

FILED Jan 20, 1981
BAKER COUNTY SURVEYOR
SURVEY NO. 10-35-95