

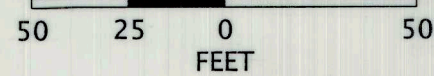
1192

N89°38'06"E, 306.77'
 (N88°58'50"E, 306.77'X159)
 (N88°58'50"E, 306.74'X107)
"A" ST.


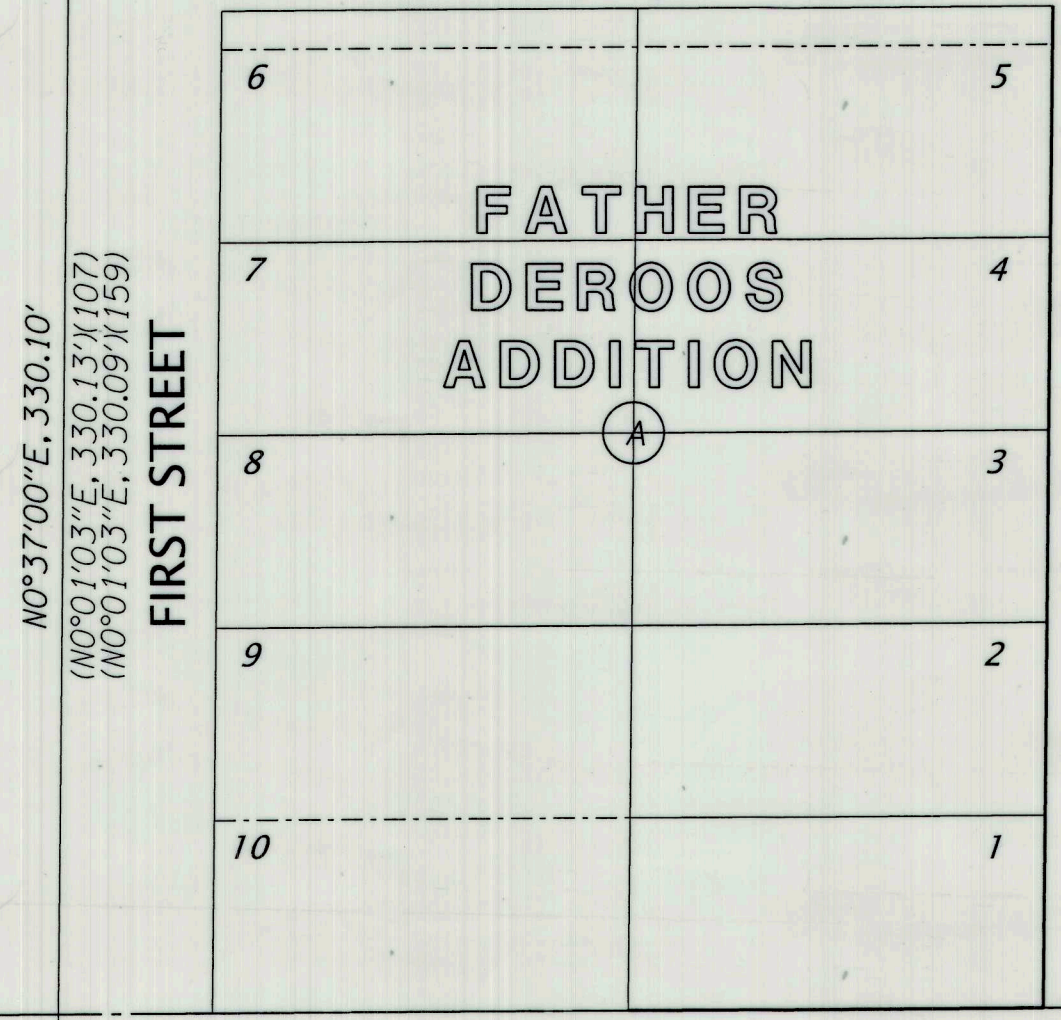
N 13°13'42"E, 250.06'
 E 132182.821
 "M"13+86.004 P.O.T.



SCALE: 1"=50'



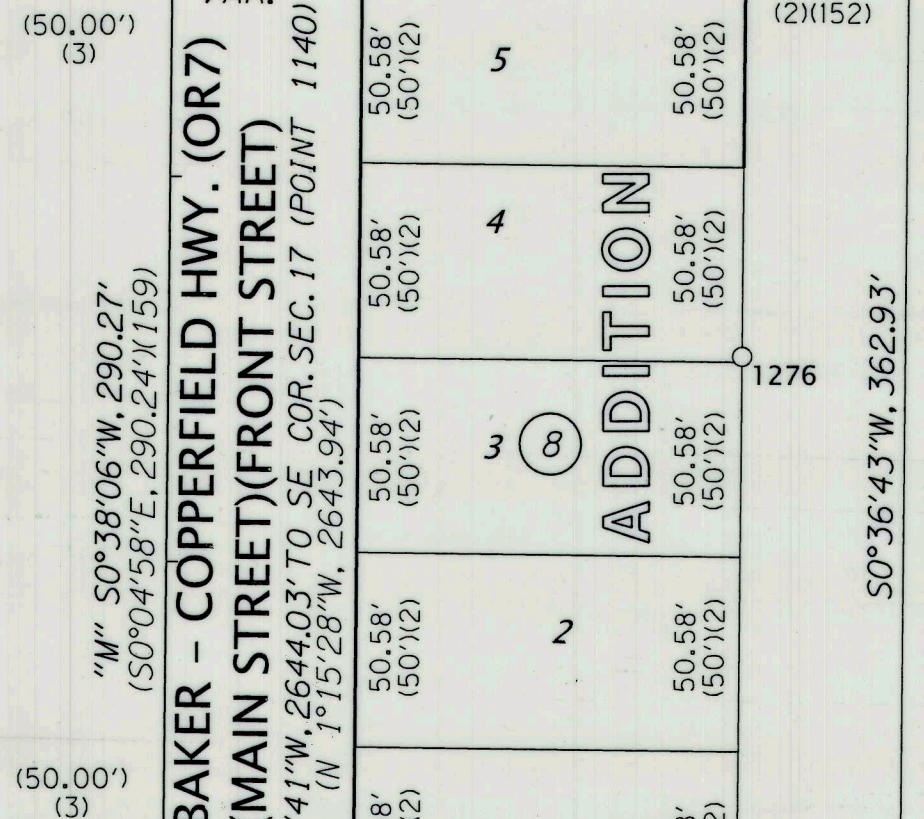
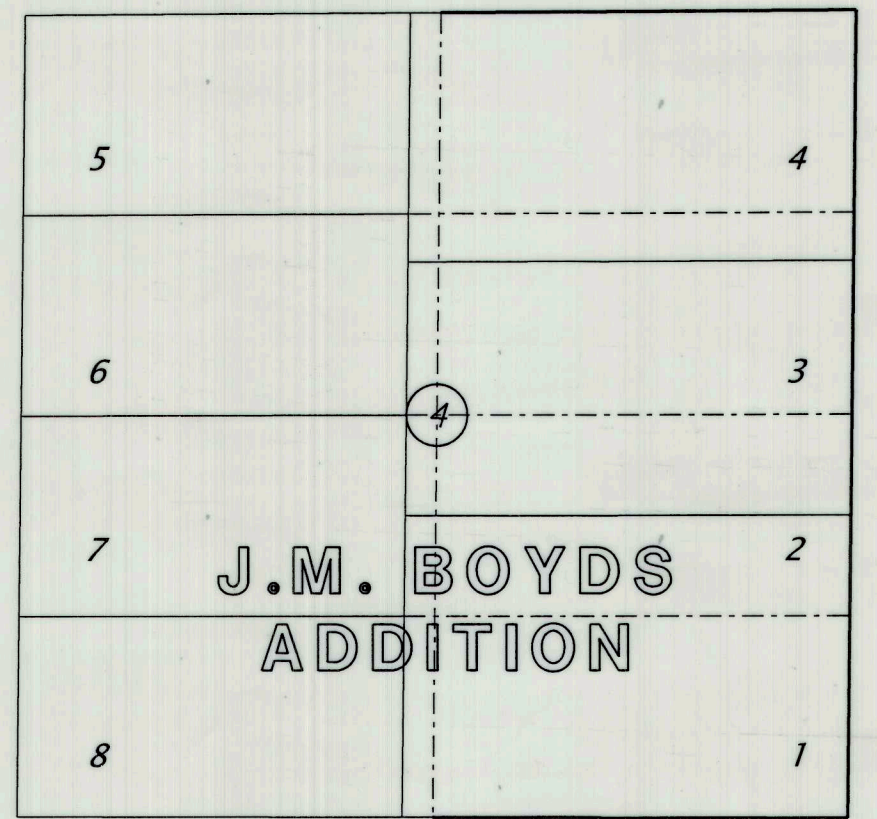
1158



CAMPBELL STREET
 N89°40'18"E, 306.66'
 (N89°00'44"E, 306.50'X107)
 (N89°01'05"E, 306.66'X159)

S89°11'34"E, 142.45'
 (142.5'X49)
 (142.45'X157)
 (142.43'X88)

CAMPBELL STREET
 "C" S 89°11'34" E



MADISON STREET (WILLIAMS ST.)
 S89°52'49"E, 306.65'
 (306.65'X51)

BAKER - COPPERFIELD HWY. (OR7) (MAIN STREET) (FRONT STREET)
 N 0°36'41"W, 2644.03' TO SE COR. SEC. 17 (POINT 1140) ON SHEET 8
 (N 1°15'28"W, 2643.94')

CITY OF BAKER CITY

LEGEND

- () RECORD DATA PER REFERENCE LIST ON SHEET 2
- ★ SET GPS CONTROL POINT SEE TABLE ON SHEET 3
- FOUND MONUMENT
- CALCULATED POINT
- RESOLVED RIGHT OF WAY
- EXISTING RIGHT OF WAY OR PROPERTY LINE
- - - SUBDIVISION LOT LINE

RECOVERED MONUMENT LIST

PT ID	NORTHING	EASTING	STATION	OFFSET	DATE	DESCRIPTION & REFERENCE DOCUMENTS
1117	102742.53	132371.68	"C"70+68.86	0.02' LT	2/13/20	FD 5/8" IRON ROD IN MONUMENT BOX, FD IN SN 09-40-0008BC
1118	102744.51	132229.25	"C"69+26.42	0.00' RT	2/13/20	FD 3" IRON PIPE WITH CAP IN MONUMENT BOX, UNKNOWN ORIGIN, FD IN SN 09-40-0008BC
1121	103034.50	132182.82	"M"13+86.00	0.00' RT	2/13/20	FD 2" IRON PIPE WITH CAP IN MONUMENT BOX, UNKNOWN ORIGIN, FD IN SN 09-40-0297
1122	102413.98	132175.94	"M"20+06.57	0.00' RT	2/13/20	FD 5/8" IRON ROD WITH YPC MARKED "CITY OF BAKER", IN MONUMENT BOX, SN 09-40-0272
1158	102741.62	131724.35	N/A	N/A	2/25/20	FD 1/2" IRON ROD, FLUSH IN PAVEMENT, FD ON SN 09-40-0297
1159	102414.62	131869.29	N/A	N/A	2/25/20	CALCULATED POINT FROM PUNCH MARKS IN M.H. RIM, UNKNOWN ORIGIN, FD ON SN 09-40-0110BC
1192	103028.77	131282.84	N/A	N/A	2/25/20	FD 5/8" IRON ROD IN MONUMENT BOX, UNKNOWN ORIGIN, FD ON SN 09-40-0785
1276	102573.41	132327.40	N/A	N/A	5/22/20	FD 1" OUTSIDE DIAMETER IRON PIPE, UNKNOWN ORIGIN, FD ON SN 09-40-0717

SEE SHEET 5 OF 23

FD = FOUND M.H. = MANHOLE
 SN = SURVEY NUMBER
 YPC = YELLOW PLASTIC CAP

REGISTERED PROFESSIONAL LAND SURVEYOR

BSE

OREGON JAN. 14, 2003
 BRET N. ELITHORP
 63148

EXPIRES: 12-31-2021

OREGON DEPARTMENT OF TRANSPORTATION

HORIZONTAL CONTROL, RECOVERY AND RETRACEMENT MAP
 BAKER-COPPERFIELD HWY. (OR7)(MAIN ST.) : CAMPBELL TO BROADWAY
 LA GRANDE-BAKER HWY. (US30): 10TH TO S. BRIDGE ST.
 WHITNEY HWY. (DEWEY ST.): AUBURN TO INDIANA
 BAKER COUNTY

ODOT REGION 5 TECH CENTER
 3012 ISLAND AVENUE
 LA GRANDE, OR 97850
 KEY NO. 21494

APRIL 27, 2021
 SCALE: 1"=50'
 SHEET 4 OF 23

FILED April 28, 2021
 BAKER COUNTY SURVEYOR
 SURVEY NO. 9-40-823