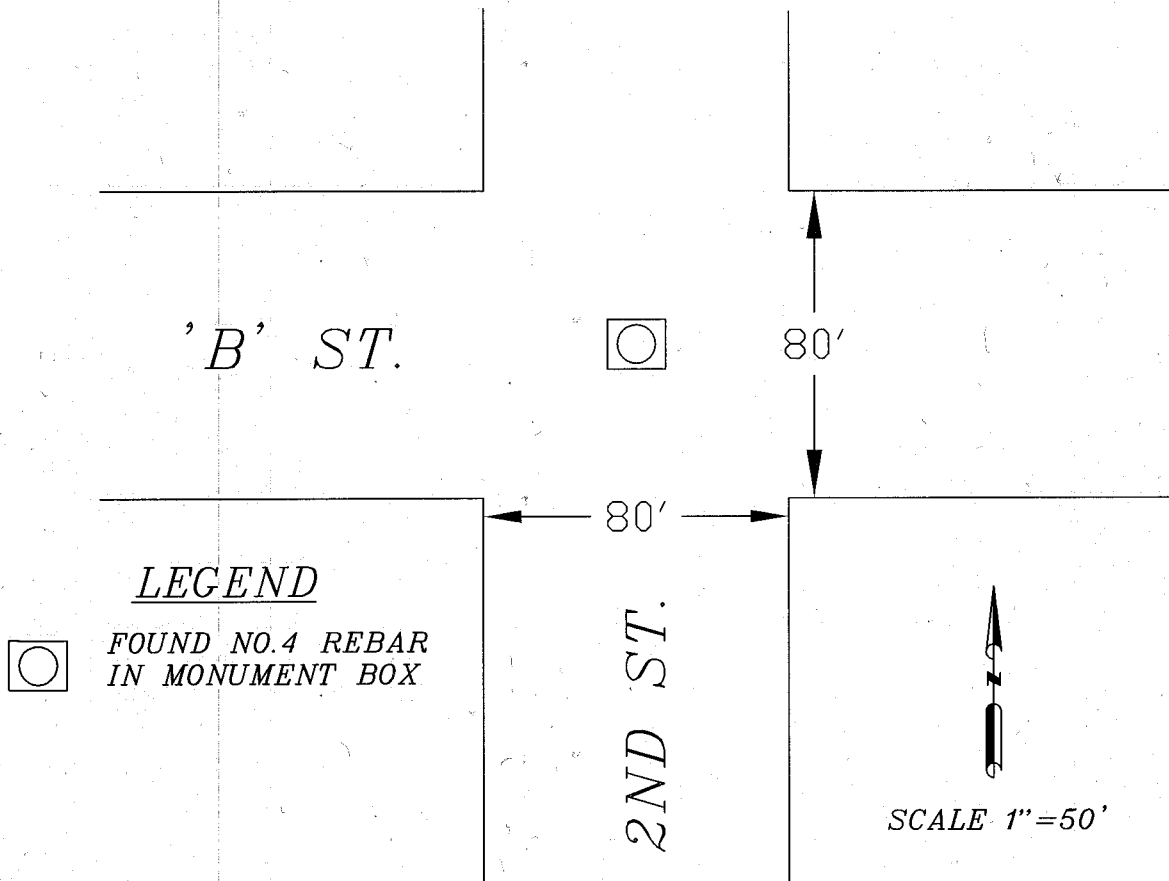


T. 9 S. R. 40 E., W.M.

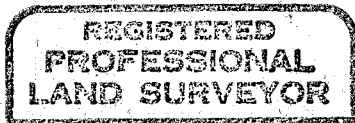
IN SECTION 17

FATHER DEROO'S ADDITION TO BAKER CITY, OREGON




## RECORD OF DAMAGED MONUMENT

NARRATIVE: AT THE CENTERLINE RIGHT OF WAY INTERSECTION OF 'B' ST. AND 2ND. ST. FOUND A NO.4 REBAR IN A STREET MONUMENT BOX. SAID REBAR HAD BEEN FROST HEAVED TO ABOVE THE STREET GRADE AND WAS DAMAGED/BENT FROM VEHICLE TRAFFIC. THE PIN WAS STRAIGHTENED AND RESET FEB. 29, 2008. ACCURACY IS APPROXIMATED AT  $\pm 0.15$  FT. TO THE ORIGINAL POSITION OF THE MONUMENT.



*Thomas D. Fisk*



FILED March 21, 2008  
BAKER COUNTY SURVEYOR  
SURVEY NO. 9-40-646