


B05 19 0328

REGISTERED
PROFESSIONAL
LAND SURVEYOR

Danny K. Cummings
OREGON
JAN. 21, 1988
DANNY K. CUMMINGS
2316

RENEWAL DATE: 12-31-05

0 10 20
SCALE 1" = 10'




DANNY K. CUMMINGS HEREBY CERTIFY THAT
THIS IS AN EXACT REPRODUCTION OF THE ORIGINAL.
Danny K. Cummings

B05 19 0329

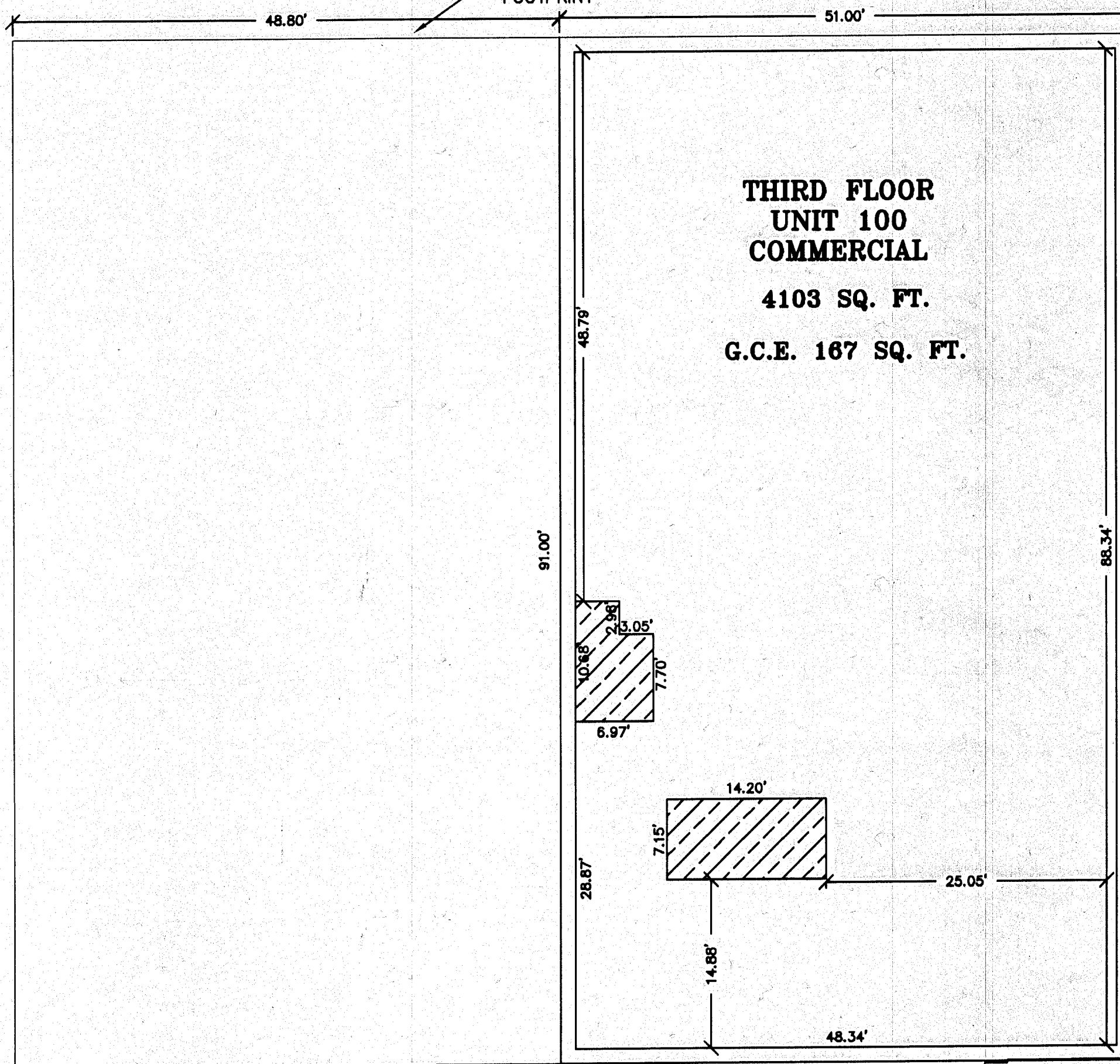
SD2004-004

B05 19 0330

BAKER TOWER CONDOMINIUM
a Replat of Lot 2, a portion of Lots 1 and 3,
in Block 1 of the U.S. Townsite of Baker, and
Lot 6, and a portion of Lot 7, in Block D,
of M.E. Place's Addition,
within the SE1/4SE1/4 Section 17, and
within the NE1/4NE1/4 Section 20, T9S, R40E, W.M.,
Baker City, Baker County, Oregon



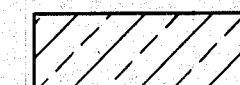
EXTERIOR BUILDING
FOOTPRINT



**THIRD FLOOR
UNIT 100
COMMERCIAL**
4103 SQ. FT.
G.C.E. 167 SQ. FT.

LEGEND

GENERAL COMMON ELEMENT (G.C.E.)

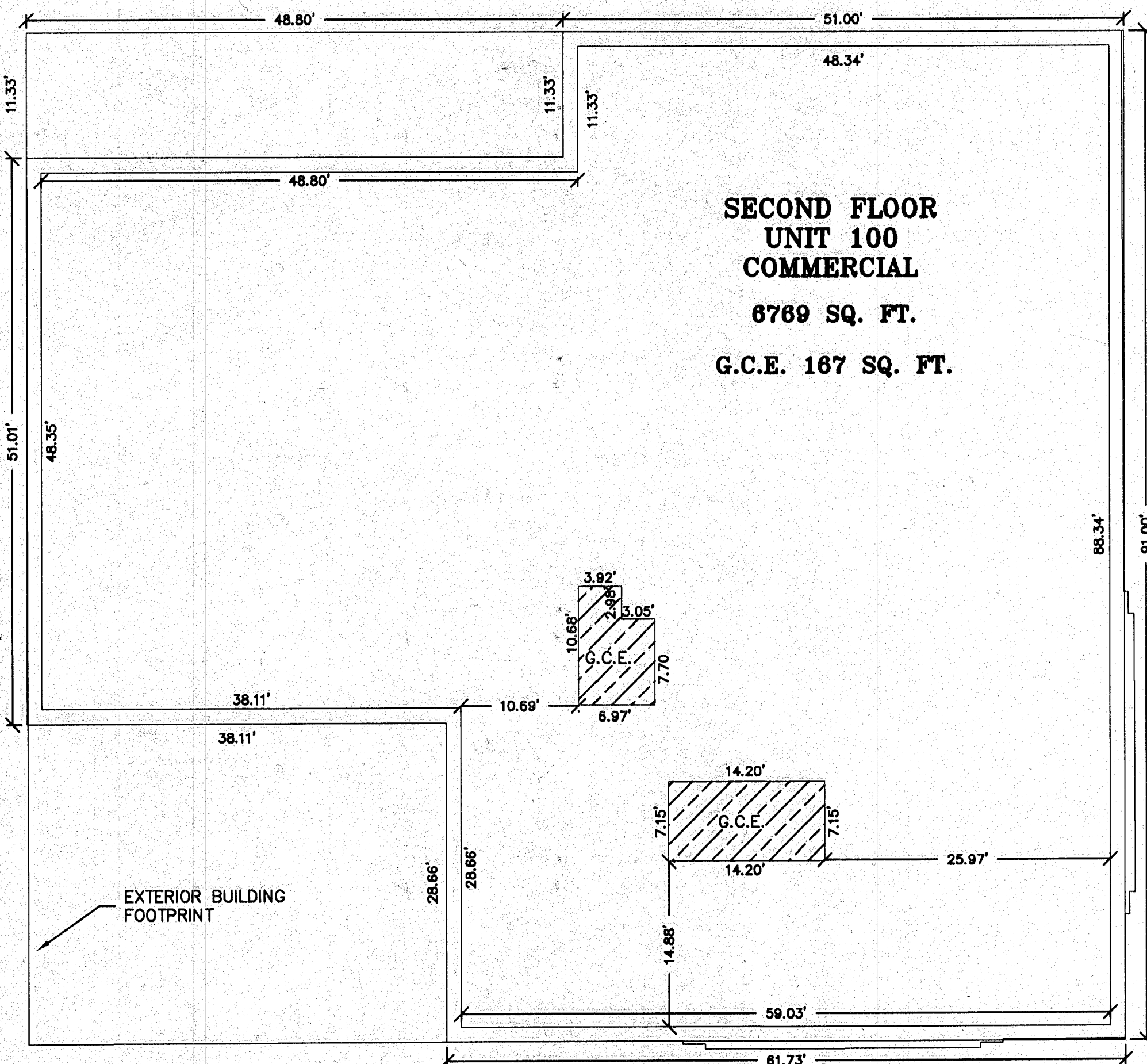


FILED MAY 12, 2005

BAKER COUNTY SURVEYOR

SURVEY NO. 9-40-604SD

PAGE 5 OF 10



**SECOND FLOOR
UNIT 100
COMMERCIAL**
6769 SQ. FT.
G.C.E. 167 SQ. FT.

SECOND FLOOR

LEGEND

GENERAL COMMON ELEMENT (G.C.E.)



B-12