

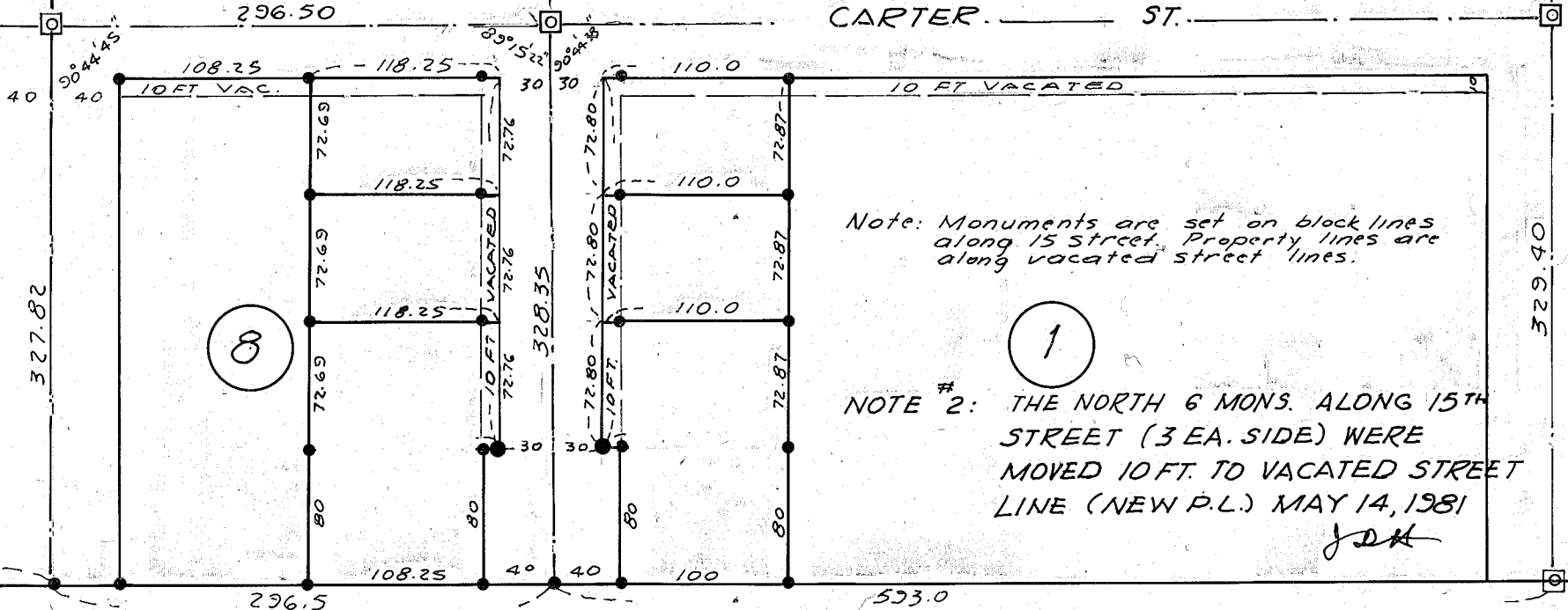



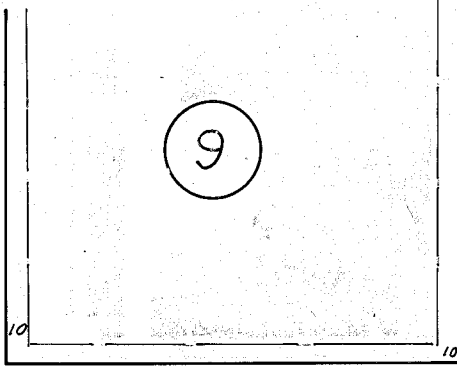

17th ST.

16th ST.

15th ST.

14th ST.

13th ST.



Note: Monuments are set on block lines along 15th Street. Property lines are along vacated street lines.

NOTE #2: THE NORTH 6 MONS. ALONG 15TH STREET (3 EA. SIDE) WERE MOVED 10 FT. TO VACATED STREET LINE (NEW P.L.) MAY 14, 1981

JDK

LEGEND

- ◻ FOUND MONUMENT OF RECORD
- SET 5/8" x 30" REBAR

MAP OF SURVEY

PARCELS IN BLOCKS 1 & 8, KELLOGG'S ADDITION, BAKER, OREGON

June 19 & 20, 1979
Dec. 18, 1979
May 14, 1981

Scale 1" = 100'

FOR ED HAUGLAND

FILED July 14, 1979
REV MAY 14, 1981
BAKER COUNTY SURVEYOR
SURVEY NO. 9-40-162-A

REGISTERED
PROFESSIONAL
LAND SURVEYOR

James D. Hanley
OREGON
SEPTEMBER 23, 1977
JAMES D. HANLEY
1206