

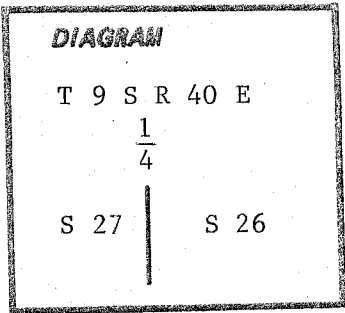
CERTIFIED RECORD OF LAND CORNER MONUMENTATION

History of original corner establishment:

Corner established by Thompson and Chaplin under GLO contract no. 104 dated April 16, 1864.

Surveyor General record states:

Set stone 17"x10"x8" for 1/4 Sec corner.



Description of corner evidence found:

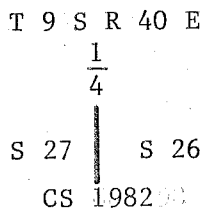
Found a stone 12"x11"x9" marked with 1/4 on North face.

Reference: Survey No. 9-40-54

Description of monument and accessories I established to perpetuate the original location of this corner:

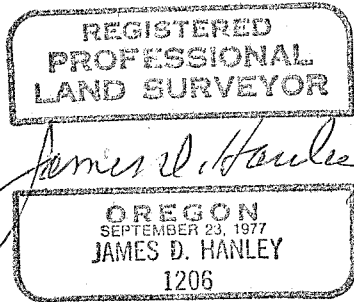
Set a 2½ inch brass cap on a 1 inch iron pipe 31 inches long and projecting 7 inches out of the ground with a surrounding rock mound. Buried original stone 1 foot North of brass cap monument.

Brass cap marked thus:



No new accessories established for this corner monument.

I hereby certify that the above described corner monument was properly established under my supervision on February 25, 1982, and witnessed by Tom Fisk and Jim DeMastus.



Office of..... County of.....
 State of....., I hereby certify that the within instrument was filed in this office
 for record on the..... day of....., 19.....
 by
 (COUNTY OFFICIAL) (DEPUTY)

Form R6-7100-57 (9/71)

FILED APRIL 9, 1982
 BAKER COUNTY SURVEYOR
 SURVEY NO. 9-40-58