

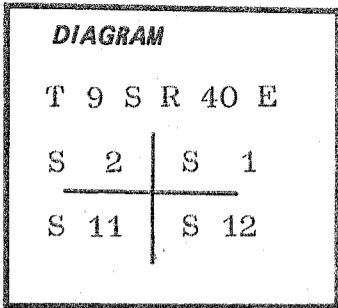
CERTIFIED RECORD OF LAND CORNER MONUMENTATION

History of original corner establishment:

Corner established by Thompson and Chaplin under GLO contract no. 104 dated April 16, 1864.

Surveyor General records state:

Set post for cor to secs 1, 2, 11 and 12 in mound of earth with pits and trenches as per instructions.



Description of corner evidence found:

Original corner post has been destroyed by farming operations.

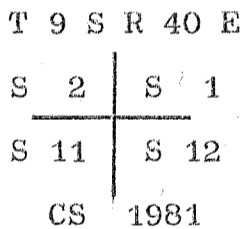
Corner position remonumented as follows:

Found the original stone marking the quarter section corner between Sections 1 and 12 and re-established the section corner by intersecting county road (built on East line of Section 2) with line connecting the southwest corner of Section 2 with the aforesaid quarter section corner.

Description of monument and accessories I established to perpetuate the original location of this corner:

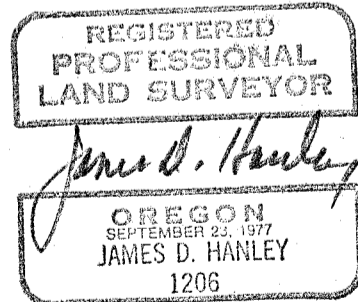
Set a 2½ inch brass cap on a 1 inch iron pipe 31 inches long and projecting 5 inches out of the ground.

Brass cap marked thus:



I hereby certify that the above described corner monument was properly established on May 14, 1981, under my supervision and witnessed by Brad Gordon, Tom Fisk and Jim DeMastus.

FILED May 20, 1981
BAKER COUNTY SURVEYOR
SURVEY NO. 9-40-51



Office of..... County of.....
 State of....., I hereby certify that the within instrument was filed in this office
 for record on the..... day of....., 19.....
 by
 (COUNTY OFFICIAL) (DEPUTY)