

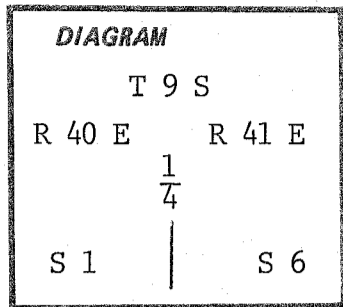
CERTIFIED RECORD OF LAND CORNER MONUMENTATION

History of original corner establishment:

Corner established by T. Davenport under GLO contract no. 102 dated July 20, 1863.

Surveyor General records state:

Set qr. sec. post on North side of hill. Made mound of earth and drove charred stake as pr inst.



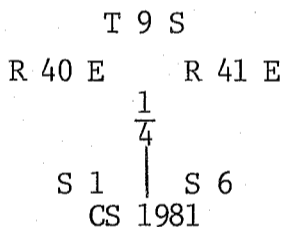
Description of corner evidence found:

At approximate corner position found charred stake 2½ ins by 1½ ins and projecting 17 ins out of the ground.


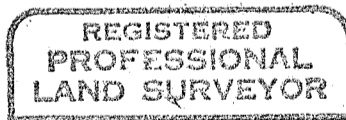
Description of monument and accessories I established to perpetuate the original location of this corner:

Set 2½ inch brass cap on a 1 inch iron pipe 31 inches long and projecting 6 inches out of the ground with a surrounding earth and stone mound.

Brass cap marked thus:



I hereby certify that the above described corner monument was properly reestablished on March 20, 1981, under my direct supervision and witnessed by Brad Gordon, Jim DeMastus and Tom Fisk.



Office of..... County of.....  
 State of....., I hereby certify that the within instrument was filed in this office  
 for record on the..... day of....., 19.....  
 ..... by .....  
 (COUNTY OFFICIAL) (DEPUTY)