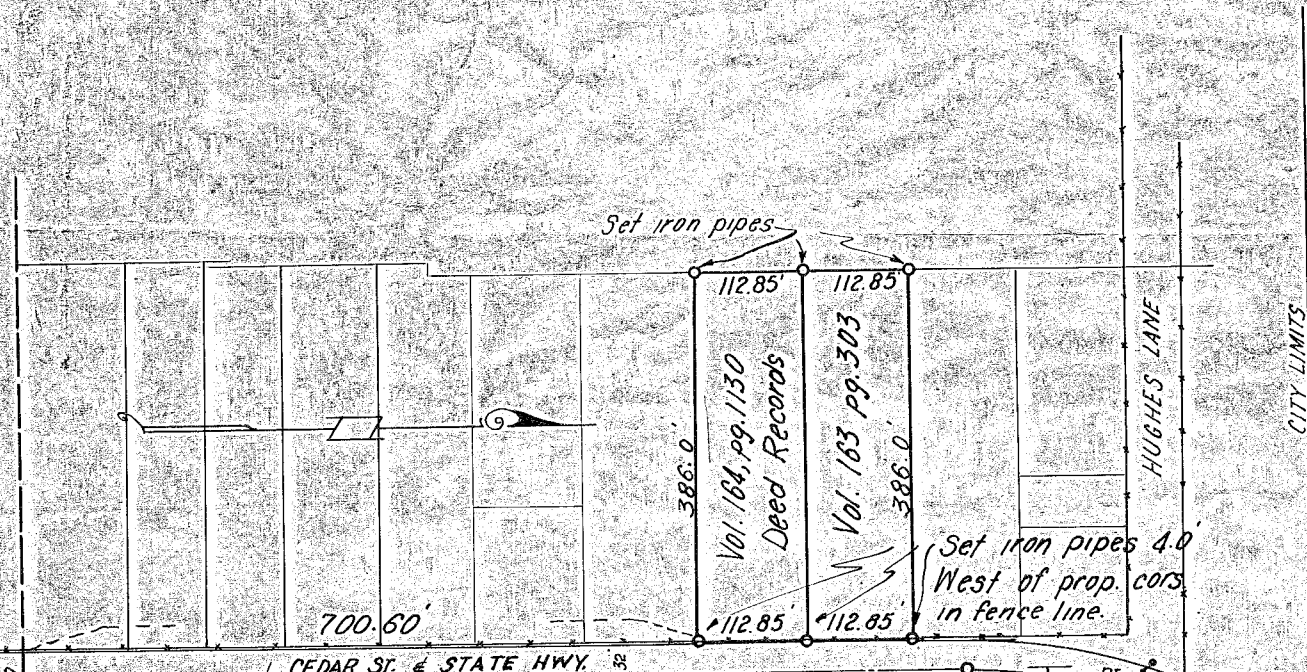
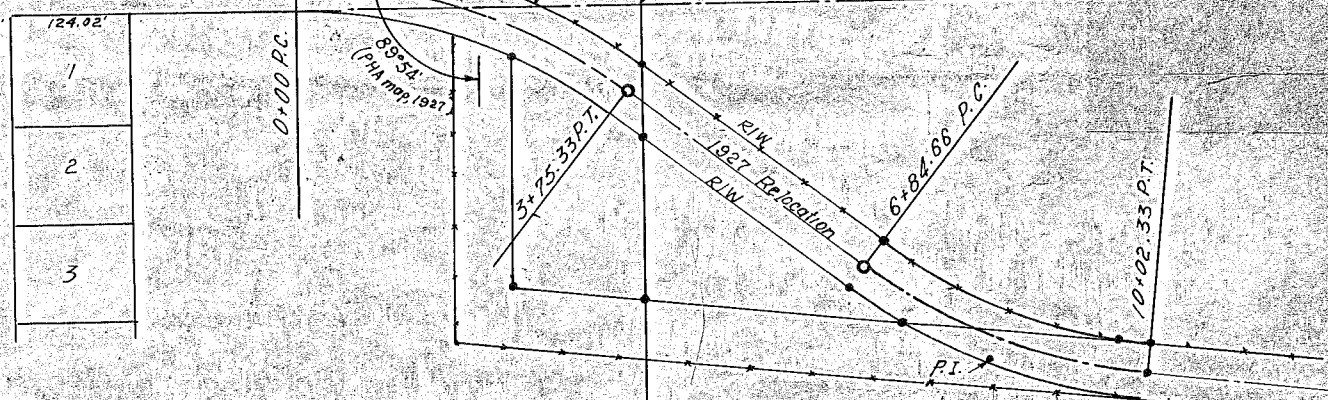
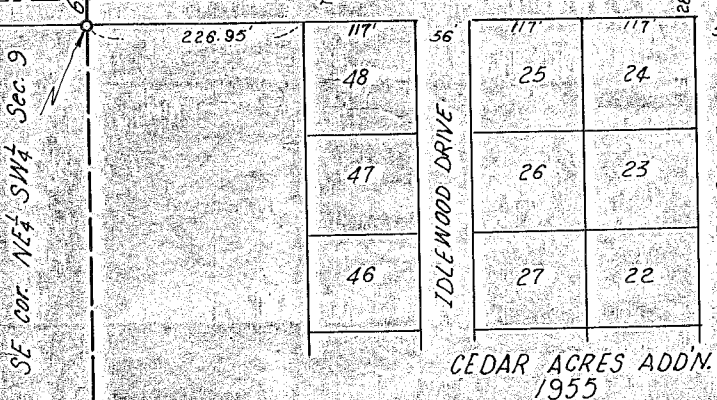


7.9 S., R. 40 E., W. 1 M.  
SE cor. NE 1/4 SW 1/4 Sec. 9



Note: Iron monuments, established in 1927, by Philo H. Anderson for road change have been destroyed or buried and are shown thus: •



# TRACT SURVEYS

ON CEDAR STREET, BAKER, OREGON

Surveyed Aug. 18 & 19, 1954

Scale 1" = 200'

FILED Aug. 26, 1954  
 BAKER COUNTY SURVEYOR  
 SURVEY NO. 9-90-12-BC

