

PUBLIC LAND SURVEY CORNER RECORD  
BAKER COUNTY, OREGON

Township 9S, Range 39E, Section 10, Corner N 1/4

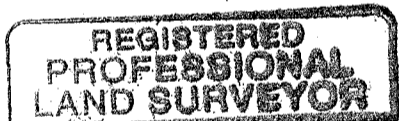
CORNER EVIDENCE FOUND (INCLUDING ACCESSORIES): \_\_\_\_\_  
 NO EVIDENCE OF CORNER FOUND OR SET. LOCATED THE ROAD CENTERLINES OF  
 POCAHONTAS RD EAST & WEST, OLD WING ROAD NORTH & ROUEN ROAD SOUTH.  
 CALCULATED POSITION FOR THE LOCATION OF 1/4 CORNER BY BEARING/BEARING  
 INTERSECTION.

Description of New Monument, Accessories, or Changes: \_\_\_\_\_  
 SET 5/8" IRON PIN WITH PLASTIC CAP AS SHOWN IN DIAGRAM BELOW.


Monument Detail



Stamp

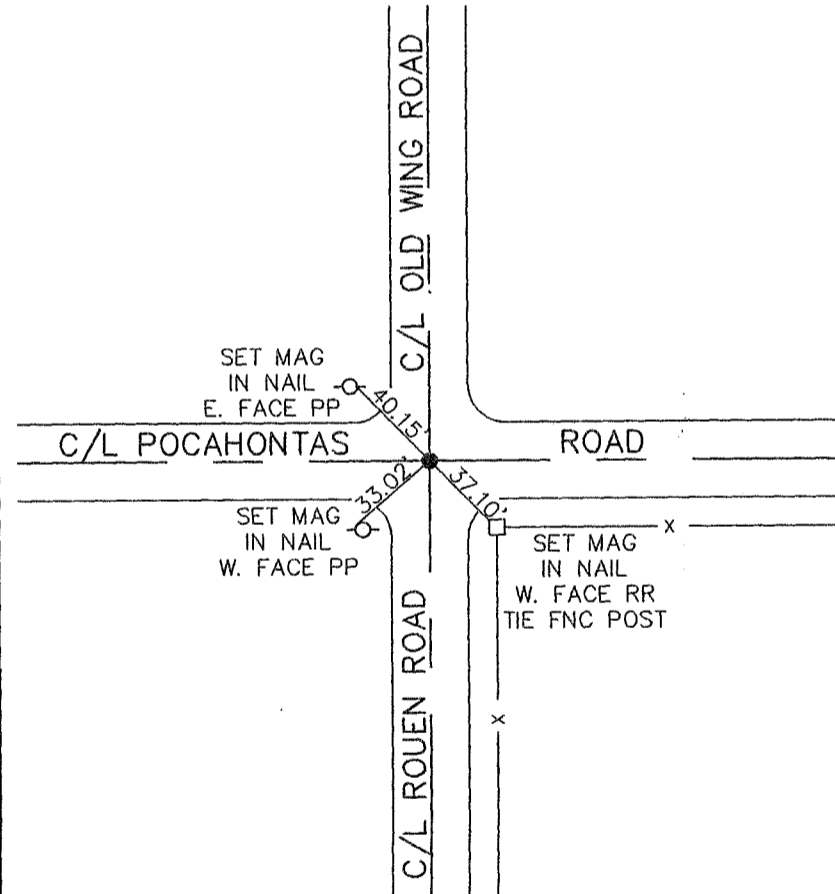


*Lawrence H. Koerner*



7/20/10  
EXPIRATION DATE 8/31/11

Sketch of General Area and Accessories



Bus. Name and Address

KOERNER LAND SURVEYING

& PLANNING

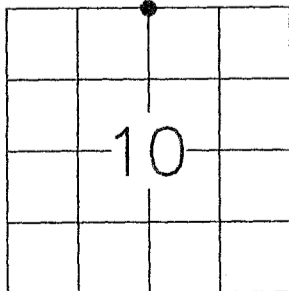
2963 FIELDSTREAM

MERIDIAN, IDAHO 83646

Date of Field Work:

JUNE 21, 2010

Diagram



For County Use Only

Received \_\_\_\_\_

Filed July 27, 2010

Sur. No. 9-39-289

Dwg. No. \_\_\_\_\_

Index. No. \_\_\_\_\_