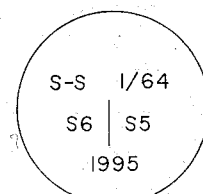


## TOWNSHIP 9 SOUTH, RANGE 39 EAST, OF THE WILLAMETTE MERIDIAN, OREGON

SHEET 4 OF 4

## DEPENDENT RESURVEY AND SUBDIVISION OF SECTION 5

- (H) At the point for the S-S 1/64 section corner of sections 5 and 6, I set a stainless steel post, 28 ins. long, 2 1/2 ins. diameter, 21 ins. in the ground, and in a collar of stone, with brass cap marked:



from which

A ponderosa pine, 17 ins. diameter, bears S. 67° E., a distance of 23.7 ft., marked SS 1/64 S5 BT.

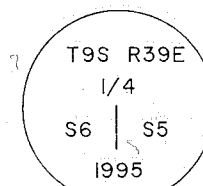
A ponderosa pine, 10 ins. diameter, bears S. 33 3/4° W., a distance of 19.8 ft., marked SS 1/64 S6 BT.

The corner is located in scattered fir and pine timber near the W. edge of a deep ravine.

NAD83(91) coordinates: Latitude 44° 48' 19.79" N.  
Longitude 117° 58' 21.73" W.

- (I) At the point for the 1/4 section corner of sections 5 and 6, as determined at proportionate distance, there is no remaining evidence of the original corner.

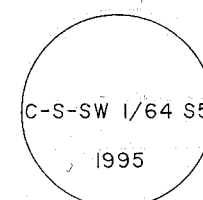
At this point I set a stainless steel post, 28 ins. long, 2 1/2 ins. diameter, 31 ins. in the ground (3 inches below the surface), with brass cap marked:



There were no trees available.

NAD83(91) coordinates: Latitude 44° 48' 39.00" N.  
Longitude 117° 58' 21.90" W.

- (J) At the point for the C-S-SW 1/64 section corner of section 5, I set a stainless steel post, 28 ins. long, 2 1/2 ins. diameter, 22 ins. in the ground, with brass cap marked:



from which

A ponderosa pine, 20 ins. diameter, bears S. 31 1/4° W., a distance of 40.2 ft., marked C S SW 1/64 S5 BT.

A ponderosa pine, 10 ins. diameter, bears S. 80° W., a distance of 30.9 ft., marked X BT.

The corner is located on a steep W. slope which descends to a deep ravine.

NAD83(91) coordinates: Latitude 44° 48' 19.65" N.  
Longitude 117° 58' 03.31" W.

- (K) A railroad spike set in 1970 in the center of a paved road by James H. Hambleton (Baker County Survey No. 6-70), for the corner of sections 4, 5, 32, and 33. This spike was set using improper procedure and was not utilized by this survey.

- (L) An iron rod set in 1970 by James H. Hambleton (Baker County Survey No. 6-70), for the west 1/16 section corner of sections 5 and 32. The firmly set iron rod, 5/8 in. diameter, projects 1 1/2 ins. above the ground under a barbed wire fence which extends north and south. This monument was set from erroneous control and is not utilized by this survey.

- (M) An iron rod set in 1970 by James H. Hambleton (Baker County Survey No. 6-70). The firmly set iron rod is 5/8 in. in diameter and projects 2 ins. above the ground. This monument was set from erroneous control and was not utilized by this survey.

- (N) An iron rod, set in 1970 by James H. Hambleton (Baker County Survey No. 6-70), for the north 1/16 section corner of sections 5 and 6. The firmly set iron rod is 5/8 in. in diameter and 6 ins. below the surface of a gravel road. This monument was set by erroneous procedure and was not utilized by this survey.

- (O) Corner No. 1 of Mineral Survey No. 18, recovered by James D. Hanley in 1977 (Baker County Survey No. 9-39-22), used in Baker County Survey No. 9-39-24, remonumented by person(s) unknown, date unknown, and used in Baker County Survey No. 9-39-58. The corner is monumented with an iron pipe, 1 1/4 in. diameter, which is firmly set and projects 12 ins. above the ground in a stone collar. Although this corner was originally set due west of the 1/4 corner, it is not on the section line and does not control alignment or corners on the section line.

## CERTIFICATE OF SURVEY

I, James L. Carter, Cadastral Surveyor, HEREBY CERTIFY that in pursuance of special instructions bearing the date of the 29th day of August, 1995, I have dependently resurveyed portions of the north boundary and subdivisional lines and subdivided section 5 of T. 9 S., R. 39 E., of the Willamette Meridian, in the State of Oregon. Said survey has been made in strict conformity with said special instructions, the Manual of Instructions for the Survey of the Public Lands of the United States, and in specific manner described hereon.

April 27, 1998 *James L. Carter*  
(Date) (Cadastral Surveyor)

UNITED STATES DEPARTMENT OF THE INTERIOR  
BUREAU OF LAND MANAGEMENT

Portland, Oregon

April 27, 1998

The survey represented by this plat, having been correctly executed in accordance with the requirements of law and the regulations of this Bureau, is hereby accepted.

For the Director

*Wayne A. Gardner*

Chief Cadastral Surveyor of Oregon

FILED September 14, 1998  
BAKER COUNTY SURVEYOR  
SURVEY NO. 9-39-273