

# RECORD OF LAND CORNER MONUMENTATION

NORTH 1/4 CORNER SECTION 12, T. 9 S., R. 38 E., W.M.

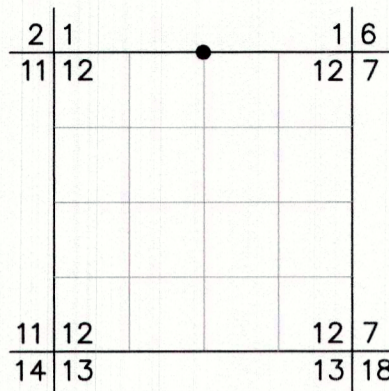
ORIGINALLY ESTABLISHED BY: William E. Campbell, U.S. Deputy Surveyor

CONTRACT NUMBER: 652

CONTRACT DATE: April 27, 1896

**SUBSEQUENT SURVEYS:**

1. Remonumented by James D. Hanley, PLS, recorded as Baker County Survey No. 9-38-3, filed June 21, 1978
2. Remonumented by Thomas J. Hanley, PLS, recorded as Baker County Survey No. 9-38-55, filed July 1, 2009



**ORIGINAL DESCRIPTION:** Set an ironstone 15 x 8 x 6 ins. 10 ins. in the ground, for 1/4 sec. cor., marked 1/4 on N. face, from which A yellow pine, 32 ins. diam., bears N.25°E., 58 lks. dist., marked 1/4 S., B.T.; A yellow pine, 32 ins. diam., bears S.30½°W., 29 lks. dist., marked 1/4 S., B.T.

**SURVEY NO. 9-38-3 DESCRIPTION:** At corner position found a stone of proper size firmly set and marked 1/4 on North side. Set a 2½ inch brass cap on a 1 inch iron pipe 31 inches long and projecting 4 inches out of the ground and with a surrounding rock mound. Buried original stone 3 ft South. New accessories: A fir 10 inches diam bears N14°30'W, 34.6 ft dist marked 1/4 S 1 BT; A fir 8 inches diam bears S57°30'E, 18.5 ft. dist marked 1/4 S 12 BT

**SURVEY NO. 9-38-55 DESCRIPTION:** Unknown. Said record is listed in the Baker County Surveyor's index for T.9S., R.38E. but as of 3/9/2021, the Baker County Surveyor was unable to provide the original (or a copy) of the monumentation sheet.

**EVIDENCE FOUND:** Found a 1½" iron pipe with a 2½" brass cap (marked as shown below), projecting 6" above ground with no mound of stone. From which:

- ▶ The original stone, measuring 14"x 8"x 6" and marked 1/4, was found lying 4 feet west with no other stones
- ▶ A 31" dbh ponderosa pine bears S.84°W., 16.45 feet, with blaze that has been re-opened (blaze depth = 6", no scribing identified), and with Forest Service location poster dated 9/22/1959 attached

Also found trees recorded by James Hanley:

- ▶ A 16" dbh Douglas-fir bears N.14°30'W., 34.6 feet with no outward evidence of a blaze
- ▶ A 4 ft. tall broken fir stob bears S.57°30'E., 18.5 feet with no evidence of a blaze

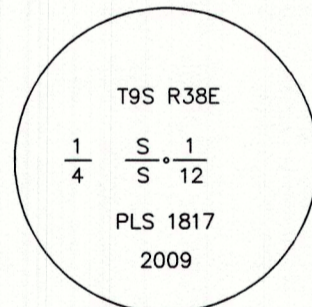
**DESCRIPTION OF MONUMENTS AND ACCESSORIES SET AND METHODS USED:**

I accept the found brass capped monument for the true 1/4 corner position. Surrounded monument with a 2 ft. diam. mound of stone. Placed original stone (marked face down) north and alongside the monument.

From which, I SCRIBE THE FOLLOWING NEW BEARING TREES:

- ▶ An 8" dbh white fir bears N.70°E., 39.95 ft. marked "1/4 S 1" in upper blaze and "BT" in lower blaze
- ▶ An 18" dbh white fir bears S.84°E., 7.90 ft. marked "1/4 S 12" in upper blaze and "BT" in lower blaze

MONUMENT MARKED:



Painted a 6 inch red band around the bearing trees, and also painted the blazes red. Attached USFS 54-3 and 54-9 signs to the bearing trees.

Distances to bearing trees measured with a steel tape, measuring to a 40d nail driven in the side-center right at the root crown of each tree. Bearings were measured with a magnetic compass with 14° East declination.

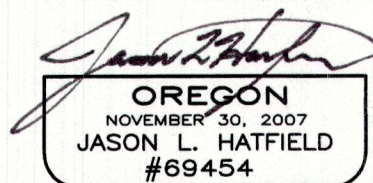
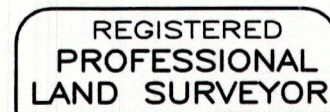
Set an aluminum guard post with USFS 54-2 and 54-9 signs attached, 3 feet West of corner.

**RESTORATION BY, STAMP AND DATE:**

Work Performed October 20, 2020 by:

Jason L. Hatfield, PLS  
Toribio J. Quinones

USDA FOREST SERVICE  
NORTHEAST OREGON LANDS ZONE  
1550 Dewey Avenue, Suite A  
Baker City, OR 97814  
(541) 523-1337



EXPIRES: 6/30/2021

FILED March 10, 2021  
BAKER COUNTY SURVEYOR  
SURVEY NO. 9-38-51