

CERTIFIED RECORD OF LAND CORNER MONUMENTATION

T 9 S R 37 E
MS 653B
3 OMS

Orleans Mill Site
Cor. 3

History of original corner establishment:

Corner ESTABLISHED by Wm. W. Elmer, U.S. Deputy Mineral Surveyor, under instructions dated November 28, 1905, for the Survey of Orleans Millsite, MS 653 B.

Surveyor General records state:

Cor No 3 (Orleans Millsite), identical with SW Cor of the location, A pine post 4 ins by 6 ins 4 ft long set 1 1/2 ft in ground with a mound of earth and stone, scribed 3-653-B.Or.M
whence a pine 6 ins dia bears N86°42'W, 27.44 ft.
A pine 8 ins dia bears N58°12'W, 34.40 ft, both blazed and scribed, 3-653-Or.M.BT.

Corner was remonumented by: William L. Hanley, per Corner Report 9-37-158; dated 2-18-88.

Found a 3" x 3" x 24" piece of decaying wood post in surrounding rock mound with no scribing & a 3" x 3" x 2.8' wood post laying beside rock mound and scribed Cor 3 O M on one face and Cor 2 A on the other face.

OBT: A dead lodgepole 8" dia brs N58°12'W, 34.4' dist per record scribed 3 653 B M BT.
A rotting lodgepole wind blow 6" dia brs N86°42'W, 27.4' dist as per record with no scribing.

At position of wood post with surrounding rock mound ...

Removed wood post and replaced with 2" x 30" aluminum pipe with 2 1/2" aluminum cap 25" in ground, surrounded with mound of earth & stone, cap marked as shown in corner digram. Set 6' steel fence post alongside with signs 54-2 & 54-9 attached. Laid wood post alongside.

New bearing trees established:

A lodgepole pine 7" dia brs S35°E, 6.9' dist mkd OMS-3-653B BT.
A lodgepole pine 6" dia brs N81°W, 8.7' dist mkd OMS-3-653B BT.

New bearing trees have a brass washer stamped PLS 1639 nailed to face of blaze. Attached signs 54-3 & 54-9 and painted face of blaze and 6" band of red paint around each BT.

Compass declination 20° East.

I hereby certify that the above corner monument was properly REMONUMENTED to U.S.F.S. standards by me and witnessed by Bill Gohring on November 11, 1987.

Continued on page 2 of 2

REGISTERED
PROFESSIONAL
LAND SURVEYOR

Kristina Powell

OREGON
MAY 9, 2017
KRISTINA POWELL
91201

EXPIRES 12-31-24

FILED January 3, 2024
BAKER COUNTY SURVEYOR
SURVEY NO. 9-37-378

CERTIFIED RECORD OF LAND CORNER MONUMENTATION

Description of corner evidence found:

A 2 inch aluminum pipe with a 2 1/2 inch aluminum cap, marked as shown. Firmly set 6 inches above ground, with a rock collar.

From which:

B.T.s, by Elmer, not found

A 9 inch lodgepole pine (by Hanley) with open blaze scribed "3 653B BT", bears S35°E, 6.9 feet. A 3/4 inch brass tag is affixed to face, alive and healthy.

An 8 inch pine snag (by Hanley) dead and down, bears N81°W, 8.7 feet to stump hole.

A steel T-post bears N47 1/2°E, 3 feet; with two (2) signs: Property Boundary, Land Survey Monument.

A steel T-post bears N37°W, 10 feet; with sign: Property Boundary

Monument falls North 330 feet of the 030 Road; and West 165 feet from a 10-foot wide gravel road.

Description of monument and accessories I established to perpetuate original location of this corner:

New Bearing Tree:

A 9 inch white fir scribed "3 653B BT" bears N58°W, 16.6 feet; measured to a 3/4 inch brass washer mkd: "LS 91201", at the right side of tree center.

Added Bearing Tree and Land Survey Monument signs as needed.

NAD 83 Geodetic Position

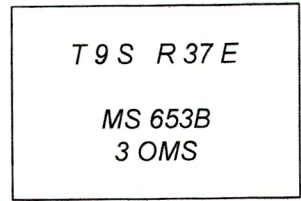
Lat. 44°48'43.4" N
Long. 118°13'27.1" W

Established by: Garmin ETREX 32x

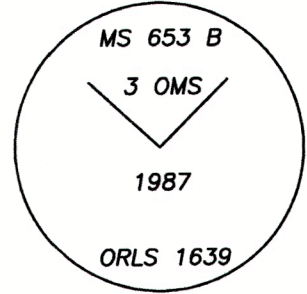
I hereby certify that the corner is monumented and accessories taken as described using a steel tape and a Warren Knight staff compass, set with a declination of 14° East.

Witnesses: David Quittschreiber, Justin Seal, Shar Hutchison

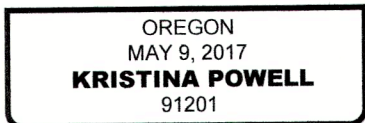
August 8, 2023



Orleans Mill Site
Cor. 3



Kristina Powell



EXPIRES 12-31-24

FILED January 3, 2024
BAKER COUNTY SURVEYOR
SURVEY NO. 9-37-378