

CERTIFIED RECORD OF LAND CORNER MONUMENTATION

History of original corner establishment:

Corner ESTABLISHED by John Hagel, U.S. Deputy Mineral Surveyor, under instructions dated June 30, 1902, for the Amazon Group of Quartz Claims, Mineral Survey No. 480.

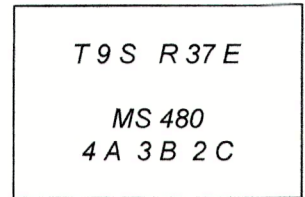
Surveyor General records state:

To Cor No 3 of the Brooklyn Lode, identical with SE cor of the location. Identical with Cor No. 4 of the Amazon Lode.

Identical with Cor No 2 of the Cupid Lode of this survey.

Set a pine post 5 ins square 4 1/2 ft long 18 ins in ground scribed BRO.C.3-AMA.C.4-CUP.C.2-SUR. 480 with mound of rock around.

A tamarack tree 8 ins diam blazed and scribed BRO.C.3-480-BT bears S31°0'E, 20.2 ft. A red fir tree 11 ins diam blazed & scribed AMA.C.4-480-BT bears S84°20'W, (no distance in original record). A red fir tree 10 ins diam blazed and scribed CUP.C.2-480-BT bears S82°30'W, 44.5 ft.

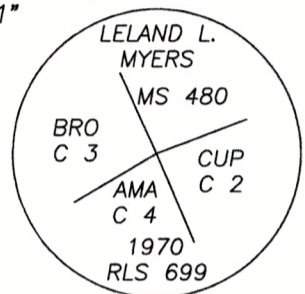


**Amazon
Cor. 4**

**Brooklyn
Cor. 3**

**Cupid
Cor. 2**

Corner REMONUMENTED by: L.L.Myers, ORLS 699, in 1970 as described in his record filed with the Baker County Surveyor (No. 9-37-17), on Aug. 31, 1977, which states: "Found rock mound & post with scribing. The 8" tamarack BT is gone. The 10" red fir might be there, did not have notes for this BT while doing the work, but it may be a white fir. There is a white fir tree with blaze scar of approximate size & direction to be the 11" red fir BT. It is 3 ft from the rock mound. Set a 5/8" x 30" rebar with a 2" aluminum cap in center of the rock mound for the corner. John Mitchell had placed a BT tag on the suspected BT.



Previous monument (by Myers), since reestablished by Hanley

Corner was remonumented by: William L. Hanley, per Corner Record 9-37-147; dated 2-18-88.

No evidence of wood post as described by L.L. Myers.

Found a 1 1/2" aluminum cap on 5/8" x 30" steel rebar, in surrounding rock mound. Aluminum cap marked as shown to right, per record of Baker County Survey No. 9-37-17.

OBT: A sawed douglas fir stump 24" dia brs S86°W (record, S82°30'W), 44.5' dist per record, no evidence of scribing as described by L.L. Myers. A douglas fir 27" dia with fully healed blaze brs N64°W, 3.0' dist (record S84°20'W, no distance).

At position of rebar with 1 1/2" aluminum cap ...

Removed rebar monument and replaced with 2" x 30" aluminum pipe with 2 1/2" aluminum cap 25" in ground and surrounded with rock mound. Cap marked as shown in corner diagram. Set 6' steel fence post alongside with signs 54-2 and 54-9 attached. Drove rebar below ground surface alongside aluminum cap.

New bearing tree established:

A ponderosa pine 12" diam brs S58°E, 44.9' dist mkd A-4-B-3-C-2-480 BT.

New bearing trees have a brass washer marked PLS 1639 nailed to face of blaze. Attached signs 54-3 & 54-9 and painted face of blaze and 6" band of red paint around each bearing tree.

Compass declination 20° East.

I hereby certify that the above corner monument was properly REMONUMENTED to U.S.F.S. standards by me and witnessed by Bill Gohring on October 26, 1987.

REGISTERED
PROFESSIONAL
LAND SURVEYOR

OREGON
MAY 9, 2017
KRISTINA POWELL
91201

EXPIRES 12-31-24

Continued on page 2 of 2

FILED January 3, 2024
BAKER COUNTY SURVEYOR
SURVEY NO. 9-37-313

CERTIFIED RECORD OF LAND CORNER MONUMENTATION

2 of 2

Description of corner evidence found:

A 2 inch aluminum pipe with a 2 1/2 inch aluminum cap, marked as shown. Firmly set 2 ins. above ground, with rock collar.

From which:

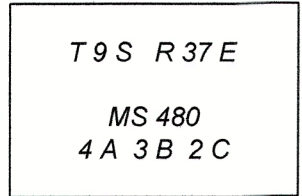
A 16 inch ponderosa pine (by Hanley) with healed blaze, bears S58°E, 44.9 feet, alive & healthy.

A 27 inch fir snag (by Hagel) dead and down with healed blaze, bears N64°W, 3.0 feet to rotten stump.

A steel T-post bears N28 1/2 °W, 5.0 feet; with two (2) signs: Property Boundary, Land Survey Monument.

A steel T-post bears S72°W, 5.0 feet; with sign: Property Boundary.

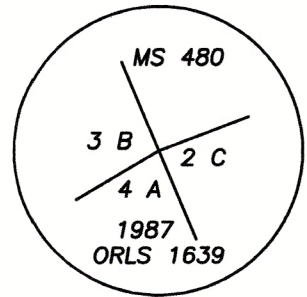
Monument falls South 100 feet from NF-5540 Road



Amazon Cor. 4

Brooklyn Cor. 3

Cupid Cor. 2



Current monument

Description of monument and accessories I established to perpetuate original location of this corner:

New Bearing Tree:

A 7 inch lodgepole pine scribed "X BT" on single blaze, bears S53 1/2°W, 42.1 feet; measured to a 3/4 inch brass washer mkd: "LS 91201", at the right side of tree center.

Added Bearing Tree and Land Survey Monument signs as needed.

NAD 83 Geodetic Position

Lat. 44°48'54.8" N
Long. 118°13'46.7" W

Established by: Garmin ETREX 32x

I hereby certify that the corner is monumented and accessories taken as described using a steel tape and a Warren Knight staff compass, set with a declination of 14° East.

Witnesses: David Quittschreiber, Justin Seal

September 26, 2023

REGISTERED PROFESSIONAL LAND SURVEYOR

OREGON MAY 9, 2017
KRISTINA POWELL
91201

EXPIRES 12-31-24

FILED January 3, 2024
BAKER COUNTY SURVEYOR
SURVEY NO. 9-37-373