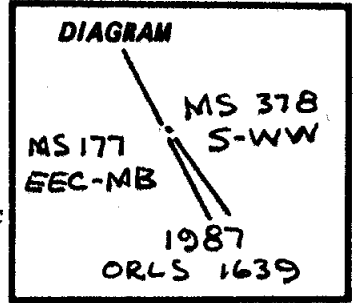


**CERTIFIED RECORD OF LAND CORNER MONUMENTATION**

**History of original corner establishment:** Corner ESTABLISHED by C.M.Foster, U.S. Deputy Mineral Surveyor, under instructions dated September 6, 1888. for Mineral Survey No 177, the Mountain Belle Quartz Mine. (No record in official notes...see next paragraph).




Corner RECOVERED & AMENDED by John Hagel, U.S. Deputy Mineral Surveyor, under instructions dated October 19, 1899, mineral survey no 378, for the Wide West Lode, a portion of MS 378. Surveyor General records state: To Cor No 5 and Disc Point (of the Wide West Lode) A white fir post 4 ins square 2½ ft long spiked to the side of a tamarack tree 18 ins diam marked W.West C.5-378. A tamarack tree 10 ins diam bears S26°W, 15.5 ft. A white fir tree 8 ins diam bears N42°30'W, 11.0 ft. Both blazed and marked W.West C.5-378 BT.

Corner RECOVERED & PERPETULATED by J.R.Mitchell, experienced corner recovery technician. No record filed with the Baker County Surveyor, of his perpetuation of the corner as described below.

**Description of corner evidence found:**

A 2½" brass cap on 1" galvanized iron pipe in earthen mound, underneath a 4"x4"x30" wood post nailed to an older wood post which is nailed to a 28" dia green western larch, outside post scribed "W West C 5 378". (brass cap marked as shown to the right)  
 A 4"x4"x44" wood post laying alongside JRM monument, scribed W End on one side, Center Post on another side and fragmentary scribe on other side.



OBT: A 12" dia wind blown and rotting white fir with scribing C 5 378 BT on rotting remains of blaze brs N37°W(record, N42½°W), 11.0' dist per record.

JRM BT: A 12" dia white fir with partially healed blaze mkd WW 5 MS 378 BT brs S57½°W, 20.4' dist.

A 10" dia white fir with partially healed blaze scribed WW 5 MS 378 BT brs N59°W, 19.3' dist. ( A 17" dia white fir lies in line with this BT)

NOTE: I believe the recovered wood posts nailed to the western larch are original posts.

**Description of monument and accessories I established to perpetuate the original location of this corner:**

At position directly underneath marked wood posts...

Removed JRM brass cap monument and replaced with a 2" x 30" aluminum pipe with 2½" aluminum cap 25" in ground and surrounded with a mound of earth and stone. Cap marked as shown in corner diagram. Set 6' steel fence post alongside with sign 54-9 attached.


New bearing tree established:

A 7" dia western larch brs S27°W, 56.7' dist mkd WW-5-378 BT.


New bearing trees have a brass washer stamped PLS 1639 nailed to face of blaze. Attached signs 54-3 & 54-9 and painted face of blaze and 6" band of red paint around each BT.

Compass declination 20° East.

I hereby certify that the above corner monument was properly REMONUMENTED to U.S.F.S. standards by me and witnessed by Bill Gohring on November 24, 1987.



*William L. Hanley*



Office of.....County Surveyor..... County of.. Baker.....  
 State of..... Oregon....., I hereby certify that the within instrument was filed in this office  
 for record on the..... day of....., 19.....

..... by .....  
 (COUNTY OFFICIAL) (DEPUTY)

FILED 2-18-18  
 BAKER COUNTY SURVEYOR  
 SURVEY NO. 9-37-152  
8-37-120