

CERTIFIED RECORD OF LAND CORNER MONUMENTATION

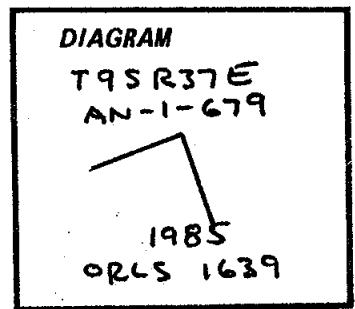
History of original corner establishment:

Corner established by Wm. W. Elmer, U.S. Deputy Mineral Surveyor, under instructions received from the United States Surveyor General for Oregon dated Oct. 23, 1906, and designated as Survey No. 679.

Surveyor General records state:

A pine post 4 ft long 5 ins square set $1\frac{1}{2}$ ft in the ground with a mound of earth and stone, scribed 1-679-AN.

A pine 24 ins dia bears N06°E 21.80 ft, a fir 10 ins dia bears S78°W 24.10 ft, both blazed and scribed 1-679-AN BT.



Description of corner evidence found:

No trace of original pine post.

A fir snag 14 ins dia bears S78°W 24.10 ft dist with full scribes on an open blaze.
A pine 33 ins dia bears N60°E (record states N06°E) 21.8 ft dist with visible scribes in partially healed blaze.

Description of monument and accessories established to perpetuate the original location of this corner:

Set a $2\frac{1}{2}$ " aluminum cap on 2" aluminum pipe 30 ins long 25 ins in ground with 5 ins proj. out of ground with surrounding rock mound and 6 ft steel fence post alongside with sign 54-9 attached.


Aluminum cap marked as shown in corner diagram.

New bearing tree established:


A pine 22 ins dia bears N11°W 37.5 ft dist marked AN-1-679 BT.

Each original bearing tree and each new bearing tree has signs 54-3 and 54-9 attached below a 6 in band of red paint, additionally each new bearing tree has a brass washer marked PLS 1639 nailed flush with BT blaze.

I hereby certify that the above described corner monument was properly established by me on May 9, 1985.



William L. Hanley



Office of.....County Surveyor..... County of.....Baker.....

State of.....Oregon....., I hereby certify that the within instrument was filed in this office for record on the..... day of....., 19.....

..... by
(COUNTY OFFICIAL) (DEPUTY)

FILED March 14, 1986
BAKER COUNTY SURVEYOR
SURVEY NO. 9-37-86