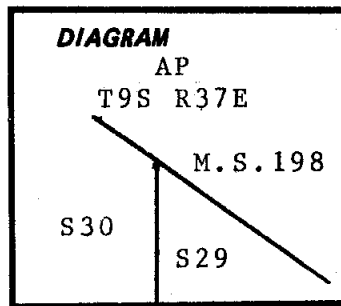


CERTIFIED RECORD OF LAND CORNER MONUMENTATION

History of original corner establishment:

Original survey of mineral survey done by William Hanley O.R.L.S. 1639 under contract No. 53 04HI-8-7079N for the U.S. Forest Service dated May 1979.

Angle point No. 4 is a 5/8" X 30" rebar set 26" in the ground. No accessories set.



Description of corner evidence found:

At the Angle point I found the rebar as set by William Hanley.

Description of monument and accessories established to perpetuate the original location of this corner:

I replaced William Hanley's rebar with a 2 1/2" X 32" brass capped steel pipe set 29" in the ground from which:

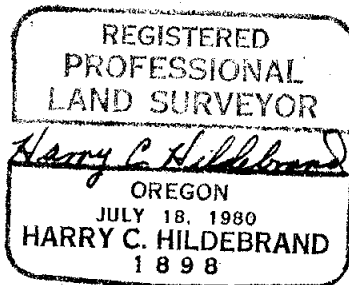
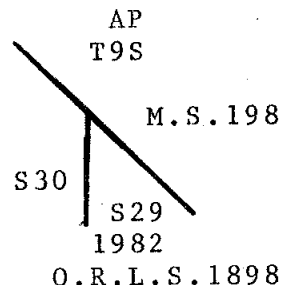
A 9" Tamarack bears S39°45' W 16.41ft. marked X BT Nail in E. base.

An 11" Lodgepole Pine bears N50°15' W 8.33ft. marked AP S30 BT Nail in S. base.

Bearings taken with a staff compass declination 18 1/2° East per 1980 Isogonic chart.

Distances pulled to 60d nails with brass washers marked LS 1898 set in the side center of bearing trees.

Monument stamped:



Office of.....Surveyor..... County of.....Baker.....  
State of.....Oregon... I hereby certify that the within instrument was filed in this office  
for record on the..... day of....., 19.....

..... by .....  
(COUNTY OFFICIAL) (DEPUTY)