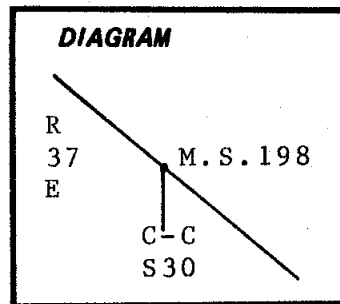


CERTIFIED RECORD OF LAND CORNER MONUMENTATION

History of original corner establishment:

A resurvey of a portion of mineral survey No.198 was done by William Hanley O.R.L.S. 1639 under contract No.53 04HI-8-7079N for the U.S. Forest Service dated May 1979.

Angle point No.2 is a 5/8"X30" rebar set 24" in the ground. No accessories set.



Description of corner evidence found:

At the angle point location I found the rebar as set by William Hanley.

Description of monument and accessories I established to perpetuate the original location of this corner:

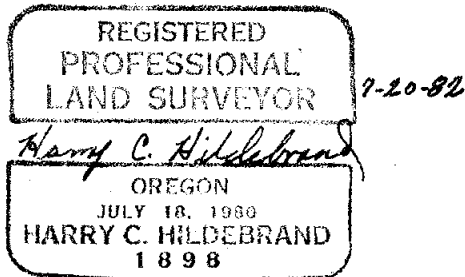
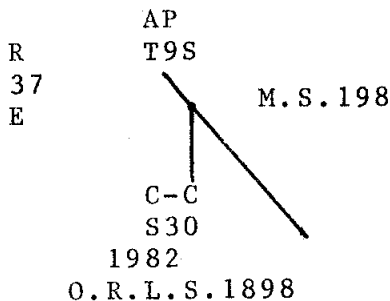
I replaced William Hanley's rebar with a 2 1/2"X32" brass capped steel pipe set 24" in the ground from which:

- An 8" Lodgepole Pine bears S57°E 9.01ft. marked AP S30 BT Nail in N. base.
- A 6" White Fir bears South 22.29ft. marked X BT Nail in N.E. base.

Bearings taken with a staff compass declination 18 1/2° East per 1980 Isogonic chart.

Distances pulled to 60d nails with brass washers marked LS 1898 set in the side center of bearing trees.

Monument stamped:



Office of..... Surveyor Baker County of.....
 State of.... Oregon....., I hereby certify that the within instrument was filed in this office
 for record on the..... day of....., 19.....
 by
 (COUNTY OFFICIAL) (DEPUTY)