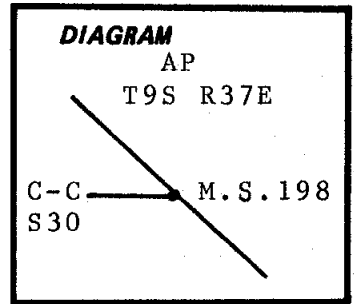


CERTIFIED RECORD OF LAND CORNER MONUMENTATION

History of original corner establishment:

A resurvey of a portion of mineral survey No. 198 was done by William Hanley O.R.L.S. 1639 under contract No.53 04HI-8-7079N for the U.S. Forest Service dated May 1979.

Angle point No. 3 is a 5/8"X30" rebar set 24" in the ground by William Hanley. No accessories set.



Description of corner evidence found:

At the angle point location I found the rebar as set by William Hanley.

Description of monument and accessories I established to perpetuate the original location of this corner:

I replaced William Hanley's rebar with a 2 1/2"X32" brass capped steel pipe set 26" in the ground from which:

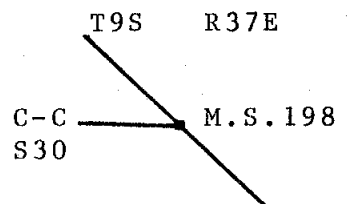
A 9" White Fir bears S36°15'W 20.68ft. marked AP S30 BT Nail in N.E. base.

A 10" White Fir bears S24°E 35.99ft. marked X BT Nail in S. base.

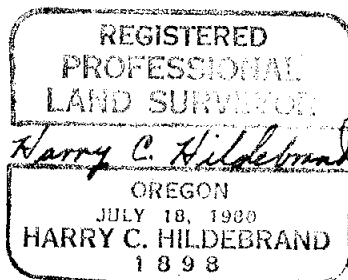
Bearings taken with a staff compass declination 18 1/2° East per 1980 Isogonic chart.

Distances pulled to 60d nails with brass washers marked LS 1898 set in the side center of bearing trees.

Monument stamped:



1982
O.R.L.S. 1898



Office of..... Surveyor..... County of..... Baker.....
 State of..... Oregon....., I hereby certify that the within instrument was filed in this office
 for record on the..... day of....., 19.....
 by
 (COUNTY OFFICIAL) (DEPUTY)