

CERTIFIED RECORD OF LAND CORNER MONUMENTATION

History of original corner establishment:

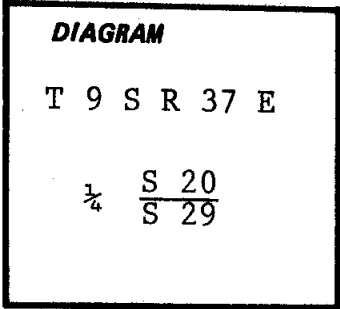
Corner established by Herman D. Gradon under GLO contract number 416, dated August 19, 1881.

Surveyor's General records state:

Set a basalt stone 14 x 8 x 6 ins. 9 ins. in the ground, for 1/4 sec. cor. marked 1/4 on N. face from which:

A black pine 6 ins. diam. bears N. 20°E., 32 lks. dist., marked 1/4 S BT.

A tamarck 36 ins. diam. bears S. 25° W., 63 lks. dist., marked 1/4 S BT.



Description of corner evidence found:

Found original 1/4 corner stone in rock mound and what remains of the original tamarack BT, now a burned and mostly rotted stump about 3 1/2 feet high with no scribing showing. The original pine BT is gone.

Description of monument and accessories established to perpetuate the original location of this corner:

Set a 2 1/2-inch diam. brass cap on 2-inch iron pipe, 31 inches long, and projecting 9 inches out of the rock mound. Brass cap is marked thus:

T 9 S R 37 E

1/4 $\frac{S\ 20}{S\ 29}$

1979

ORLS 1639


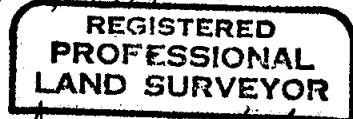
New bearing trees:

A 12 in. pine bears N 19° W., 28.8 feet. dist., marked S 1/4 S20 BT.

A 7 in. fir bears S 56° W., 67.5 feet dist., marked N 1/4 S 29 BT.

I hereby certify that the above described monument and BT's were established by my survey crew, under my direction, on July 5, 1979.

Witnesses: Bill Hanley
Tracy Laboree
Jim De Mastus



Office of...County...Surveyor..... County of...Baker.....
State of...Oregon....., I hereby certify that the within instrument was filed in this office
for record on the...2... day of July....., 1980.
James D. Hanley by Tom Hanley
(COUNTY OFFICIAL) (DEPUTY)