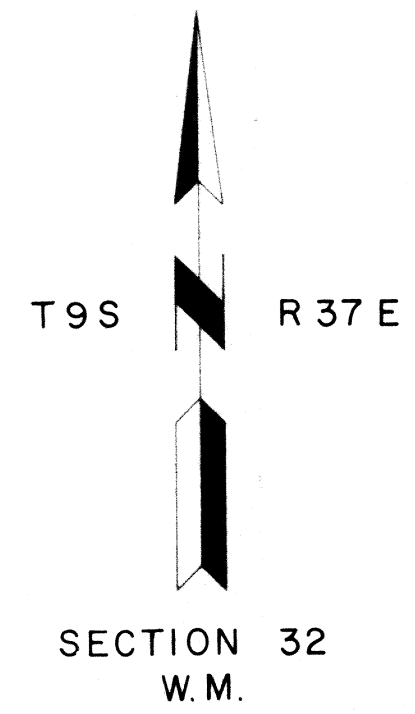


**LEGEND**

- FOUND CORNER (BRASS CAP)
- FOUND CORNER EVIDENCE & SET MONUMENT AS DESCRIBED
- ▲ FOUND RECORD MONUMENT FROM SUMPTER PLATS
- CORNER SET BY SURVEY FROM RECORD PLATS & STS NOTES.
- ⊕ SET MONUMENT FROM SURVEY AS DESCRIBED ON U.S.F.S. FORM R6-7100-57.
- U.S. FOREST SERVICE BOUNDARY
- ( ) RECORD DATA FROM ORIGINAL SURVEY
- [ ] METERS



**BASIS OF BEARING**

SOLAR OBSERVATION  
APRIL 2, 1980

**MEAN MAGNETIC DECLINATION**

N 20° 00' E

**REFERENCE MATERIAL**

ORIGINAL G.L.O. PLAT & NOTES.  
SUMPTER TOWNSITE PLATS.  
STS NOTES.  
SURVEYS 9-37-6 & 9-37-10.  
FIELD BOOKS 3, 5 & 6.

**SURVEY HISTORY**

THE SOUTH LINE OF SECTION 32, WAS SURVEYED BY E. MCCORMACK UNDER G.L.O. CONTRACT NUMBER 398, SEPTEMBER 27, 1881. THE SURVEY WAS FOR THE EXTERIOR OF T9S, R37, W.M.  
THE INTERIORS OF T9S, R37 E, W.M. WERE SURVEYED BY HERMAN D. GRADON UNDER G.L.O. CONTRACT NUMBER 416, DURING OCTOBER 27 TO NOVEMBER 1, 1881.  
DURING THE LATE 1890'S & EARLY 1900'S EXTENSIVE SURVEYS WERE MADE WITHIN SECTION 32, FOR SUMPTER TOWNSITE SUBDIVISIONS. SEVERAL PLATS ARE ON FILE AT THE BAKER COUNTY ASSESSORS OFFICE. ALSO 4 TRANSIT BOOKS FROM SOME OF THESE SURVEYS ARE ON FILE AT THE BAKER COUNTY SURVEYOR'S.  
HANLEY ENGINEERING HAS SURVEYED PARTS OF SECTION 32 & ARE FILED AS SURVEY NUMBERS 9-37-6 & 9-37-10

NOTE: FORM R6-7100-57 FILED AT BAKER COUNTY SURVEYOR'S FOR THE STANDARD INDEX FILE NUMBER: W-5, W-6, W-6-7, X-6, X-6-7, X-7, X-9, Y-5, Y-6, Z-6, Z-7 & Z-9.

**NEW BEARING TREES**

- V-5 SECTIONS 29, 30, 31 & 32, T9S R37E, A 7" PINE, BEARS N 24° E, 33.2 FT. SCRIBED T9S R37E BT. A 12" FIR, BEARS S 37° W, 14.0 FT. SCRIBED T9S R37E S 31 BT.
- V-9 SECTIONS 28, 29, 32 & 33, T9S R37E, A 8" PINE, BEARS N 71° E, 28.3 FT. SCRIBED T9S R37E S 28 BT. A 10" PINE, BEARS S 30° E, 54.1 FT SCRIBED T9S R37E S 33 BT. A 12" PINE, BEARS S 28° W, 42.2. FT. SCRIBED T9S R37E S 32 BT.
- X-5 1/4 CORNER SECTIONS 31 & 32, T9S R37E, A 14" PINE, BEARS S 35° W, 36.8 FT. SCRIBED 1/4 S 31 BT.
- Z-5 SECTIONS 5, 6, 31 & 32, T9 & 10S R37E, A 12" PINE, BEARS S 18° E, 47.8 FT. SCRIBED T10S R37E S 5 BT. A 9" PINE, BEARS N 44° W, 33.0 FT. SCRIBED T9S R37E S 31 BT.

REGISTERED PROFESSIONAL LAND SURVEYOR  
*Barry B. Barbour*  
OREGON  
OCT 27, 1975  
BARRY B. BARBOUR  
1051

FILED June 27, 1980  
BAKER COUNTY SURVEYOR  
SURVEY NO. 9-37-46

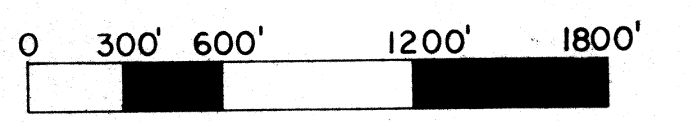
CONTRACT NO. 53-04HI-9-7614N

I, BARRY B. BARBOUR, a registered land surveyor in the State of Oregon, hereby certify that this plat and the notes hereon, or attached, are a correct representation of a survey I performed during April - May, 1980 for the U.S. Forest Service, in accordance with the Statutes of the State of Oregon and with the Articles of the Contract.

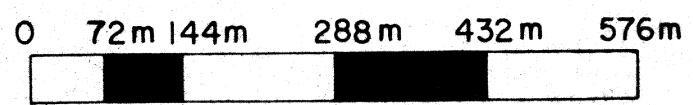
*Barry B. Barbour*

Barry B. Barbour  
Professional Land Surveyor  
Oregon License 1051

SCALE IN FEET 1" = 600'



SCALE IN METERS 1mm = 7.2 m



SECTION 32, T9S, R37E, W.M.		BAKER COUNTY OREGON
U.S.F.S. WALLOWA-WHITMAN NATIONAL FOREST		
SCALE: 1" = 600' 1mm = 7.2 m	BARRY B. BARBOUR	SHEET NO. 1
DATE: JUNE, 1980	PROFESSIONAL LAND SURVEYOR	