

CERTIFIED RECORD OF LAND CORNER MONUMENTATION

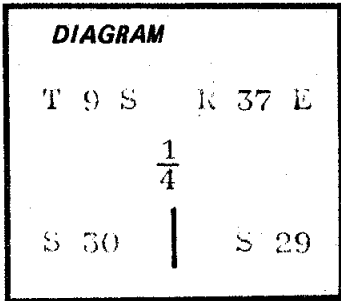
History of original corner establishment:

Corner established by Herman L. Graddon under G.L.C. contract No. 410 dated August 19, 1881.

Surveyor General record's state:

Set a post 3½ ft long, 5 ins square, 24 ins in the ground, for ¼ section corner, marked ¼ S on W face, from which:

An alder 3 ins diam bears N 40° E 14 links dist marked ¼ S BT  
 A spruce 6 ins diam bears S 40° W 49 links dist marked ¼ S BT



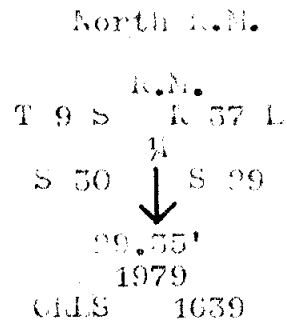
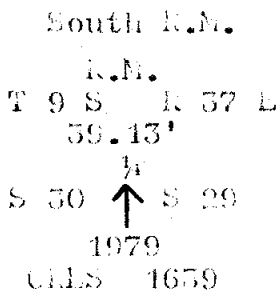
Description of corner evidence found:

None: Corner established by single proportionate distance.

Note: Corner falls in McCulley Creek as relocated after dredging operation which has destroyed corner and accessories.

Description of monument and accessories | established to perpetuate the original location of this corner:

Set 2½ inch brass caps on 2 inch iron pipes, 28 inches in the ground for reference monuments on each side of McCulley Creek on the section line marked thus:



No new bearing trees established.

Set a 6 ft steel fence post alongside each reference monument with a sign 54-9 attached to each.

I hereby certify the above corner monument was re-established as herein described on May 25, 1979, witnessed by Brad Gordon, Tracy Labaree, and Jim Lemastus.

**REGISTERED  
PROFESSIONAL  
LAND SURVEYOR**

*William L. Hanley*

**OREGON  
JULY 14, 1978  
WILLIAM L. HANLEY  
1639**

Office of County Surveyor..... County of... Baker.....  
 State of OREGON....., I hereby certify that the within instrument was filed in this office  
 for record on the..... day of....., 19.....

..... by .....  
 (COUNTY OFFICIAL) (DEPUTY)

FILED June 18, 1979

BAKER COUNTY SURVEYOR

SURVEY NO. 9-37-23