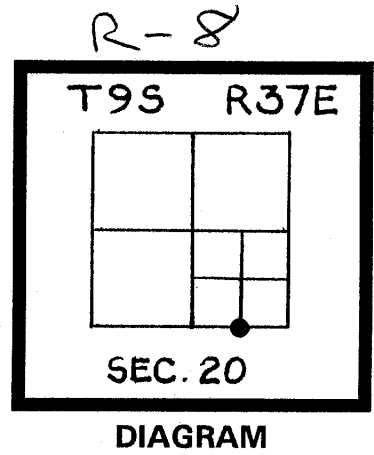


CERTIFIED RECORD OF LAND CORNER MONUMENTATION

HISTORY OF ORIGINAL CORNER ESTABLISHMENT:

CS # 937-8



DESCRIPTION OF CORNER EVIDENCE FOUND:

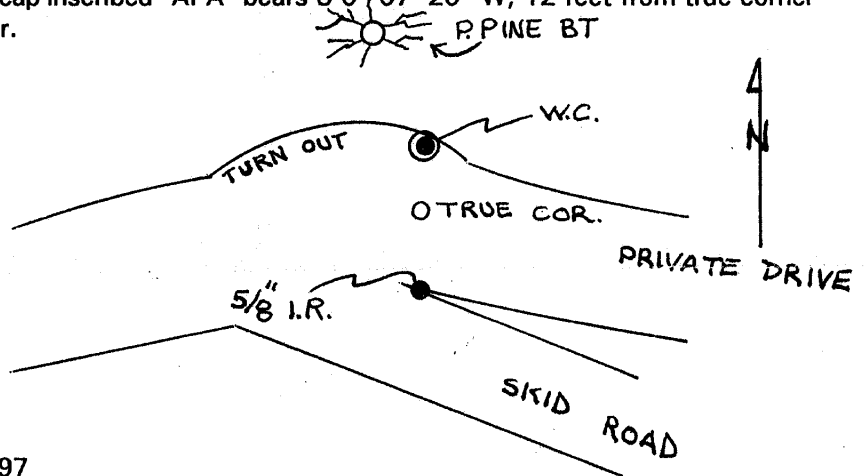
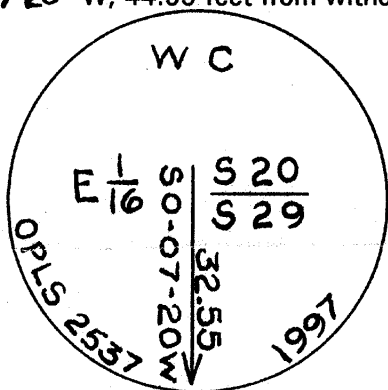
A 2-1/2-inch brass cap on a 2-inch pipe stamped "E 1/16 S20 1976 CS" was found loose out of the ground beside a newly graded road. S29

DESCRIPTION OF MONUMENT AND ACCESSORIES I ESTABLISHED TO PERPETUATE THE ORIGINAL LOCATION OF THIS CORNER:

Due to apparent ongoing grading activity, a witness corner was set on the side of the road. This monument is a 2-1/2-inch aluminum cap on a 2-1/2-inch x 30-inch aluminum pipe in a mound of stone, stamped as shown below, bears N.0° 07' 20" E., 32.55 feet from the true corner.

A 20-inch diameter ponderosa pine bears N 04° W. 128.1 feet from true corner and N 09° W, 95.8 feet from witness corner, marked "E 1/16 S20 BT".

A 5/8-inch x 30-inch rebar with yellow plastic cap inscribed "APA" bears S 0° 07' 20" W, 12 feet from true corner and S 0° 07' 20" W, 44.55 feet from witness corner.



I hereby certify that the above corner point was perpetuated as hereon described on June 20, 1997

Witnesses: Pete Elder, LSIT

REGISTERED
PROFESSIONAL
LAND SURVEYOR

H. M. Elder
OREGON
JAN. 21, 1992
HARMON E. McLENDON
2537

Renews 12/31/98

FILED AUG. 1, 1997
WAKER COUNTY SURVEYOR
SURVEY NO. 9-37-251