

CERTIFIED RECORD OF LAND CORNER MONUMENTATION

INDEX No. Z-11

History of original corner establishment:

Corner was originally established in 1881 by Eugene P. McCormack, under General Land Office Contract Number 398. Surveyor General's Notes state:
Set Post 3 ft. long 3 ins. square 24 ins. in the ground for 1/4 sec. cor. marked 1/4 S on N face from which:

DIAGRAM

T9S R37E
S33
1/4 -•-
S 4
T10S
1971
(BLM CAP)

A pine 24 ins. diam. bears N40°E, 51 lks. dist. marked 1/4 S BT.
A pine 36 ins. diam. bears S65°E, 30 lks. dist. marked 1/4 S BT.

In 1971 Owen C. Chatters II, Cadastral Surveyor for the BLM remonumented this corner under Special Instructions dated May 3, 1957, Group 350. BLM records states: The 1/4 sec. cor. of secs. 4 and 34, determined at record bearing and distance from the remains of the original bearing trees: A pine stump, 36 ins. diam., bears S65°E., 30 lks. dist., with scribe marks 1/4 S BT visible on open blaze. At the corner point, set an iron post, 28 ins. long, 2 1/2 ins. diam., 24 ins. in the ground, with brass cap mkd. (SEE DIAGRAM) from which new bearing trees: A ponderosa pine, 14 ins. diam., bears N19°E, 31 lks. dist., mkd 1/4 S33 BT. A larch, 11 ins. diam., bears S57°E, 33 lks. dist., mkd. 1/4 S4 BT. Deposit a granite stone, 10x8x4 ins., mkd. X, and broken glass alongside iron post. Corner is located 18 lks. E. of mining ditch, drains SE.

Description of corner evidence found:

Found 2 1/2" iron post with a 3 1/2" brass cap stamped as shown in diagram. Monument is projecting 4 inches out of the ground. Monument is solid and in good condition.

Ponderosa Pine, 16" dia, healed blaze, bears N18°32'E, 20.19 ft. Established by the BLM (Rec: N19°E, 20.46 ft.)

Western Larch, 12" dia, healed blaze, bears S58°08'E, 22.30 ft. Established by the BLM (Rec: S57°E, 21.78 ft.)



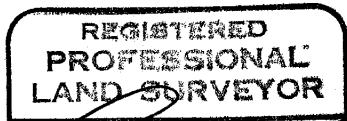
Measurements to existing BT's taken with an Electronic Tacheometer with bearings based on the survey control network.

Description of monument and accessories I established to perpetuate the original location of this corner:

No work is needed on the monument.
From Which:

A Ponderosa Pine, 11" in dia, bears N52°15'W, 30.2 ft, scribed: 1/4 S33 BT
A Ponderosa Pine, 12" in dia, bears S61°45'W, 24.6 ft, scribed: 1/4 S4 BT

Nailed a brass washer stamped PLS 848 on blaze above BT scribe as taken this survey. Nailed Bearing Tree (54-3) signs above blaze and Land Survey Monument (54-9) signs on back of each tree as required. Painted a 6" red band above Bearing Trees signs. Measurements to BT's taken with a magnetic compass, declination 20° East, and a nylon clad steel tape. Set steel fence post with Land Survey Monument (54-9) sign 5' north of the monument.



This work is performed by:
Douglas M. Ferguson PLS 848
Witnessed by:
D. Mitchell Ferguson & Rick Saul
April 1, 1991
Refer to Baker Co. Survey No. 9-37-181

Office of _____ County of _____
State of _____ I hereby certify that the within instrument was filed
in this office for record on the _____ day of _____, 19____ FILED 1-22-92
_____ by _____
(COUNTY OFFICIAL) (DEPUTY) BAKER COUNTY SURVEYOR
SURVEY NO. 9-37-214