

RECORD OF LAND CORNER MONUMENTATION

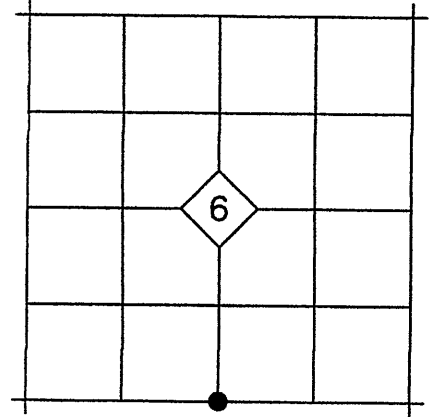
CORNER: SOUTH 1/4 COR. SECTION 6, T. 8 S., R. 46 E., W.M.

ORIGINAL SURVEY BY: N.O. Walden, U.S. Deputy Surveyor

CONTRACT NUMBER: 198

CONTRACT DATE: July 15, 1873

SUBSEQUENT SURVEY: Baker County Survey No. 8-46-49 by
James Hanley, PLS, filed March 17, 1992



ORIGINAL DESCRIPTION: *Set granite rock 18x8x6 ins, 8 in in ground for 1/4 Sec. corner*

HANLEY'S 1992 DESCRIPTION: Notation at corner: *FND. MKD. STONE*

EVIDENCE FOUND: I found a stone 15"x7"x6" marked "1/4" with no other stones, in a North-South fence line, lying with the marked face up at the base of two 14 inch diameter cottonwood trees. Also found Hanley's K tag nailed to a fence post nearby. Beneath the stone, I found a bridge spike driven in the ground with flagging attached. I accept the position of the bridge spike for the true corner location.

DESCRIPTION OF MONUMENTS AND ACCESSORIES SET AND METHODS USED:

I did not remonument this corner, but left the marked stone and bridge spike in place as I had found them. Due to the location of the corner, to remonument it will require falling one or both of the cottonwood trees.

From which, I SET THE FOLLOWING NEW REFERENCE POINTS:

- ▶ A 5/8"x30" iron pin bears S.36°43'W., 18.88 ft. with attached yellow plastic cap marked BENCHMARK SURVEYING.
- ▶ A 5/8"x30" iron pin bears N.46°18'W., 19.32 ft. with attached yellow plastic cap marked BENCHMARK SURVEYING.

I attached a bearing tree tag to the southeasterly of the two 14 inch diameter cottonwood trees which the corner lies at the base of. Used a total station to measure the reference points. Bearings are based on associated Map of Survey dated November 22, 2019.

Work Performed November 22, 2019 by:

Jason L. Hatfield, PLS

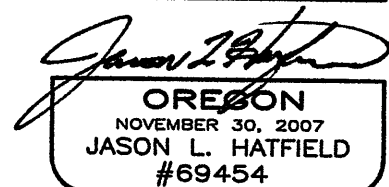

BENCHMARK LAND SURVEYING, INC.

1207 Dewey Avenue

Baker City, OR 97814

(541) 523-5852

www.benchmarkpls.com



EXPIRES: 6/30/2021

FILED December 4, 2019

BAKER COUNTY SURVEYOR

SURVEY NO. 8-46-166