PUBLIC LAND SURVEY CORNER RECORD
MALHEUR COUNTY, OREGON

Township 8 S, Range 46 E, Section 23, Corner N 1/4

CORNER EVIDENCE FOUND (INCLUDING ACCESSORIES): NO CORNER EVIDENCE FOUND.

CORNER LOCATION DETERMINED USING A PARTITION PLAT DONE BY HANLEY ENGINEERING IN 1993 SURVEY NO. 8-46-51.

Description of New Monument, Accessories, or Changes:

SET ALUMINUM CAP WITH FENO MONUMENT. MONUMENT SET FLUSH WITH THE GROUND AND MARKED AS SHOWN.

Monument Detail



ALUMINUM CAP

Stamp

REGISTERED PROFESSIONAL LAND SURVEYOR
7/9/15
OREGON
NOVEMBER 13, 2007
RUSSELL BADGLEY
70716 LS
Exp. 12/31/15

Sketch of General Area and Accessories

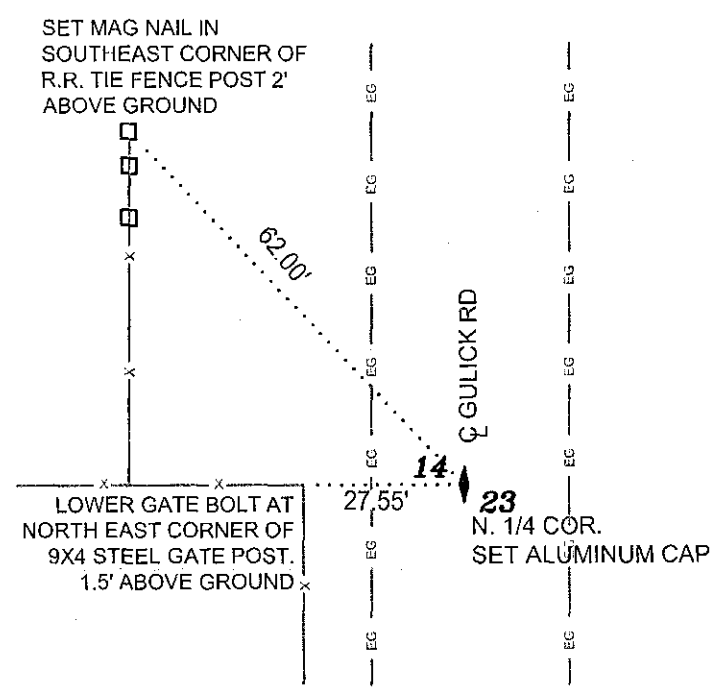

Bus. Name and Address

TIMBERLINE SURVEYING
847 PARCKCENTRE WAY STE. 3
NAMPA, IDAHO 83651

Date of Field Work:
JUNE 30, 2015

Diagram

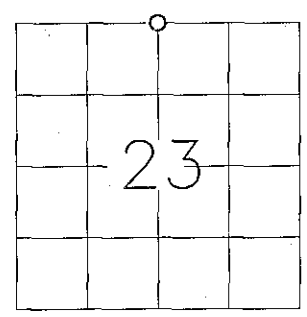

For County Use Only

Received
Filed
Sur. No.
Dwg. No.
Index. No. N-19

FILED July 17, 2015
BAKER COUNTY SURVEYOR
SURVEY NO. 8-46-125