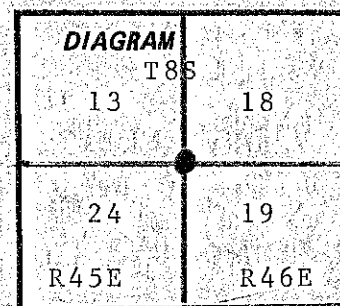


CERTIFIED RECORD OF LAND CORNER MONUMENTATION

2563

History of original corner establishment:

Original corner set by N.O. Walden under Contract No. 198 dated July 15, 1873.
 Set basalt rock 12 X 8 X 6 in.s for corner to sec. 24, 19, 13, 18 from which:
 A fir 14 in. diam. bears N75°W dist. 40 lks.
 A pine 14 in. diam. bears S30°E dist. 150 lks.



In August 1971 James D. Hanley set an aluminum capped iron pipe from the S30°E BT 99 feet dist.

Description of corner evidence found:

At the corner location I found the aluminum capped pipe set by James D. Hanley. I also found:

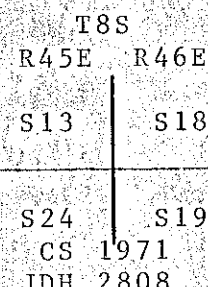
A 30" Douglas fir bearing N57°30'W 27.00 ft. with held over scar.
 A 25" Ponderosa Pine bearing S34°30'E 100 ft. marked S19.

Description of monument and accessories I established to perpetuate the original location of this corner:

I marked two additional bearing trees:

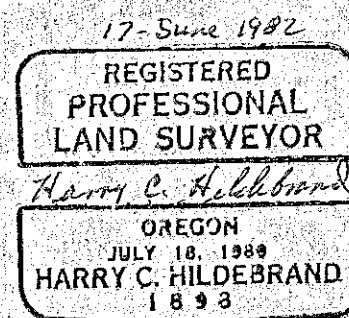
A 7" Ponderosa Pine bears N27°30'E 17.80 ft. marked T8S R46E S18 BT Nail in W. base.
 A 5" Ponderosa Pine bears S71°W 25.78 ft. marked "X" BT Nail in S. base.

Monument stamped



Bearings taken with a staff compass declination 18½ East per 1980 Isogonic chart.

Distances pulled to 60d nails with brass washers stamped L.S.1898 driven in side center of bearing trees.



Office of..... County of.....
 State of..... I hereby certify that the within instrument was filed in this office
 for record on the..... day of....., 19.....
 by

(COUNTY OFFICIAL)

(DEPUTY)

Form R6-7100-57 (9/71)

FILED June 22, 1982
 BAKER COUNTY SURVEYOR
 SURVEY NO. 8-45-49
8-46-34

☆ GPO—799-276

N-25