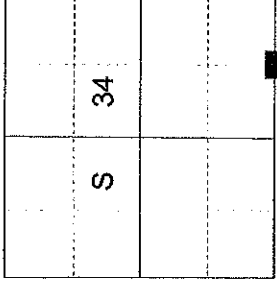


CERTIFIED RECORD OF LAND CORNER MONUMENTATION

HISTORY OF ORIGINAL CORNER ESTABLISHED:

Corner established by Victor M. McLind in 1980. Baker County Monumentation record states:
At proportioned position I set a 2" x 30" galv. iron pipe with brass cap marked as shown, 27" in the ground with stones around it
From which:
An 8" pine bears South 51 1/2° East a dist. of 60.30 ft. marked E 1/16 S3 BT
An 11" fir bears North 10 1/2° East a dist. of 20.10 ft. marked E 1/16 S34 BT

T7S R45E Z-16



DESCRIPTION OF CORNER EVIDENCE FOUND:

Found a 2" iron pipe with 2 1/2" brass cap marked as shown, flush with ground
From which:
A 17" Douglas Fir bears North 10° East a dist. of 20.10 ft, alive and vigorous with healed blaze.
The location of the South East BT falls in the prism of a recently built logging road. A stump lies on the bank of the new road. No scribes found.

Steel fenceposts bear North and East approximately 5 foot of monument.


DESCRIPTION OF MONUMENT AND ACCESSORIES I ESTABLISHED TO PERPETUATE THE ORIGINAL LOCATION OF THIS CORNER:

NEW BEARING OBJECTS:

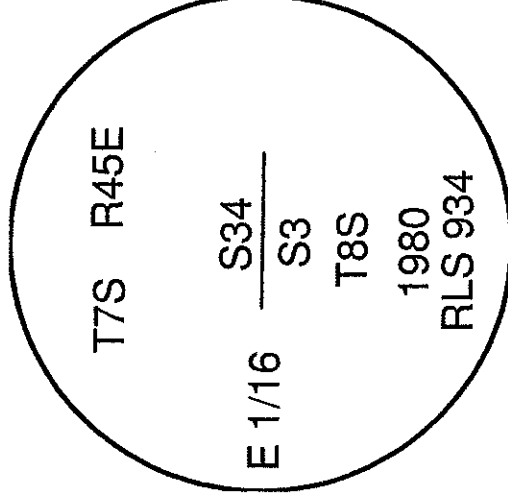
A 15" Douglas Fir bears South 68° East, a distance of 25.85 feet, marked E 1/16 S3 BT.
Monument falls on North East aspect of rounded hill top at end of logging road.

I hereby certify that the corner was perpetuated on May 3, 2018.

Witness: Kyle Tucker



Renewal Date: June 30, 2019



I used a steel tape and magnetic compass in the establishment of the new accessories. I used 13° East declination, the distances are to a 60d spike driven into the right side of the root crown of the bearing trees. A brass washer marked OPLS 83571 is attached to the BT blaze of the new bearing trees.

June 26, 2018

7-45-191
8-45-149

CERTIFIED RECORD OF LAND CORNER MONUMENTATION

HISTORY OF ORIGINAL CORNER ESTABLISHED:

Corner originally established by N. Walden under GLO contract No. 198, dated July 15, 1873. Surveyor General field notes state:

Set a sandstone 16x10x6 8 ins. in the ground for corner to sections 34.35.2.3.

In Survey number 7-45-64 V. McLind found the original 16"x10"x6" sandstone monument, lying 1' North of an old E-W fence line, with 6 groves on the North face, 6 groves on the south face, 4 notches on the West edge, and 2 notches on the East edge. Baker County Monumentation record states:

Set a 2"x30" iron pipe with a brass cap stamped as shown below, from which:

New BT, 9" Fir, scribed "T8SR45E S3BT" bears S32°W, 10.8

feet.

New BT, 9" Fir, scribed "T8SR45E S2BT" bears S22 ½ °E, 40.8

feet.

New BT, 10" Fir, scribed "T7SR45E S35BT" bears N58°E,

New BT, 7" Fir, scribed "T7SR45E S34BT" bears S68°W, 37.1 feet.

Set a steel post 3' from the corner with signs 54-2 and 54-4, he painted a red band around all BT's, and tagged the BT's with sign 54-3.

DESCRIPTION OF CORNER EVIDENCE FOUND:

Found a 2 ½" iron pipe with 2 ½" brass cap, marked as shown below, 2 in. above ground, from which:

A 13" Douglas Fir bears North 53° East a distance of 7.30 feet, alive and vigorous with partially open blaze

A 13" Douglas Fir bears South 21 ½° East a distance of 40.80 feet, alive and vigorous with healed blaze

A 12" Douglas Fir bears South 32° West a distance of 10.85 feet, alive and vigorous with healed blaze

A 4"x5' chunk of rotted tree, species indeterminate, with visible scribe "T7S R45E S34BT" bears South 68° West a distance of 37.1 feet

DESCRIPTION OF MONUMENT AND ACCESSORIES I ESTABLISHED TO PERPETUATE THE ORIGINAL LOCATION OF THIS CORNER:


NEW BEARING TREES:

A 8" Ponderosa Pine bears North 65° West a distance of 38.00 feet marked T7S R45E S34 BT.

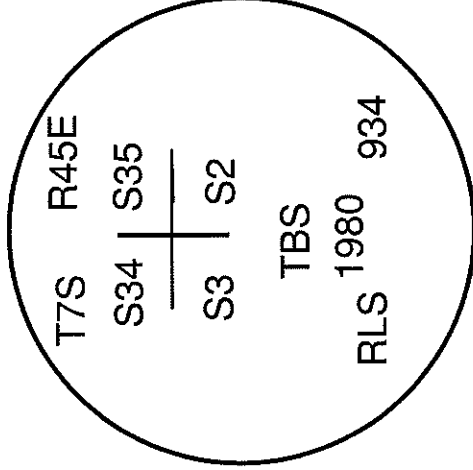
A line was posted going East and West

Rock jack bears North approximately one foot from monument and a fence post with tags bears approximately three feet east.

I hereby certify that the corner was perpetuated on June 20, 2018.



Renewal Date: June 30, 2019



I used a steel tape and magnetic compass in the establishment of the new accessories. I used 13° East declination, the distances are to a 60d spike driven into the right side of the root crown of the bearing trees. A brass washer marked OPLS 83571 is attached to the BT blaze of the new bearing trees.

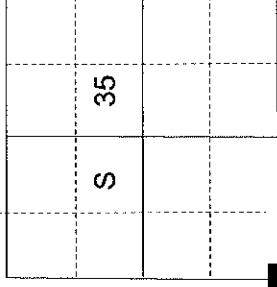
FILED June 26, 2018

BAKER COUNTY SURVEYOR

SURVEY NO. 7-45-192

8-45-150

T 7 S R 45 E Z-17



Filing Date	Section No.	Survey No.	Remarks	Name
July 30, 1986	NE $\frac{1}{4}$ NE $\frac{1}{4}$ of 25	145	Map of Survey for Sharon Peterson	JDH
April 17, 1990	SE $\frac{1}{4}$ NW $\frac{1}{4}$ SW $\frac{1}{4}$ of 25	146	Map of Survey for Hank Harris	JDH
August 9, 1990	SE $\frac{1}{4}$ NW $\frac{1}{4}$ SW $\frac{1}{4}$ of 25	146MP*	Partition Plat - Hank Harris	JDH
June 11, 1993	SW $\frac{1}{4}$ of 30	147*	Survey for Elk Creek Trucking	T. Fisk
July 26, 1993	February 4, 1900	148*	Survey for C. Tomlinson	JDH
January 17, 1996	SW $\frac{1}{4}$ SE $\frac{1}{4}$ of 36	149 *	Survey for Kertis Lorence & Roberta Mower	D.L. Trapp
December 19, 1996	S $\frac{1}{4}$ of 25	150	Record of Corner Monumentation	H.E. McLendon
December 20, 1996	SE $\frac{1}{4}$ of 35	151 *	Boundary Survey for Galen West	D.L. Trapp
February 10, 1999	E $\frac{1}{2}$ E $\frac{1}{2}$ of 25	152MP *	Partition Plat for Bob Waldron	TJH
April 6, 2000	Z-20 E1/16	153	Record of Corner Monumentation	L.L. Myers
April 24, 2001	SE $\frac{1}{4}$ SW $\frac{1}{4}$ of 25	154MP *	Partition Plat for Dee Myers	L.L. Myers
November 2, 2001	NE $\frac{1}{4}$ SW $\frac{1}{4}$ of 25	155MP *	Partition Plat for Lolah Yoshikawa	TJH
October 29, 2002	25 & 36	156MP *	Partition Plat for Henry Harris	TJH
October 21, 2003	SW $\frac{1}{4}$ SE $\frac{1}{4}$ of 36	157*	Map of Survey for Lot Line Adj. for Lorence & Mower	Elder
November 18, 2003	SW $\frac{1}{4}$ SE $\frac{1}{4}$ of 36	158MP*	P2003-014 for Lorence & Mower	Elder
October 19, 2007	SE $\frac{1}{4}$ of 24	159MP*	P2007-019 for June Kalkhoven	LLM
January 14, 2008	SW $\frac{1}{4}$ SE $\frac{1}{4}$ Sec.36	160*	PLA MOS for Dave Andrews	TJH
May 5, 2011	NVE1/4NW1/4 of 25	161*	MOS for Linda Workman	J.Hatfield
May 5, 2011	R-22 Sec. 24	162	Record of Corner Monumentation	J.Hatfield
May 5, 2011	S-22 Sec. 25	163	Record of Corner Monumentation	J.Hatfield
May 5, 2011	S-23 Sec. 25	164	Record of Corner Monumentation	J.Hatfield
May 5, 2011	T-22 Sec. 25	165	Record of Corner Monumentation	J.Hatfield
May 5, 2011	T-24 Sec. 25	166	Record of Corner Monumentation	J.Hatfield
November 25, 2013	Sec. 30 & 31	167	MOS Wallowa Whitman Nat. Forest (7-44-264)	R. Walter
May 29, 2014	W1/2 SW1/4 -25 W1/2 NW1/4 -36	168*	Replat No. P2014-005 for Harris	TJH
October 28 2015	SE 1/4 of 25	169	MOS for Linda Workman	J.Hatfield
October 28 2015	U-23 Sec. 25	170	Record of Land Corner Monumentation	J.Hatfield
October 28 2015	U-24 Sec. 25	171	Record of Land Corner Monumentation	J.Hatfield
June 26, 2018	Sec 22,26,27 & 34	172	MOS for Hancock Forest Management	BG & B
June 26, 2018	N-13	173	Record of Land Corner Monumentation	BG & B
June 26, 2018	N-15	174	Record of Land Corner Monumentation	BG & B
June 26, 2018	P-13	175	Record of Land Corner Monumentation	BG & B
June 26, 2018	P-15	176	Record of Land Corner Monumentation	BG & B
June 26, 2018	P-17	177	Record of Land Corner Monumentation	BG & B
June 26, 2018	R-15	178	Record of Land Corner Monumentation	BG & B
June 26, 2018	S-17	179	Record of Land Corner Monumentation	BG & B
June 26, 2018	S-18	180	Record of Land Corner Monumentation	BG & B
June 26, 2018	T-13	181	Record of Land Corner Monumentation	BG & B
June 26, 2018	T-17	182	Record of Land Corner Monumentation	BG & B
June 26, 2018	T-18	183	Record of Land Corner Monumentation	BG & B
June 26, 2018	U-15	184	Record of Land Corner Monumentation	BG & B
June 26, 2018	U-17	185	Record of Land Corner Monumentation	BG & B
June 26, 2018	U-18	186	Record of Land Corner Monumentation	BG & B
June 26, 2018	V-15	187	Record of Land Corner Monumentation	BG & B
June 26, 2018	V-17	188	Record of Land Corner Monumentation	BG & B
June 26, 2018	V-19	189	Record of Land Corner Monumentation	BG & B
June 26, 2018	W-16	190	Record of Land Corner Monumentation	BG & B
June 26, 2018	Z-16	191	Record of Land Corner Monumentation 8-45-149	BG & B

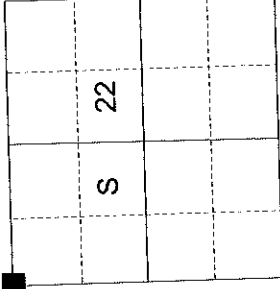
T. 7 S., R. 45 E., W. M.

* Flat File
** Oversize

Filing Date	Section No.	Survey No.	Remarks	Name
June 26, 2018	Z-17	192	Record of Land Corner Monumentation 8-45-150	BG & B

CERTIFIED RECORD OF LAND CORNER MONUMENTATION

T7S R45E N-13



HISTORY OF ORIGINAL CORNER ESTABLISHED:

Corner originally established by W. B. Barr under GLO contract No. 443, dated May 29, 1882. Surveyor General field notes state:

- Set iron rock 12x10x8 ins., 8 ins. in the ground for cor. to secs. 15,16,21, and 22 marked with 3 notches on the South and East edges, from which:
- A 26" Fir bears North 41° East a dist. of 44 lks. marked T7S R45E S15 BT.
- An 18" Tamarack bears North 22° West a dist. of 56 lks. marked T7S R45E S16 BT.
- A 14" Tamarack bears South 72° West a dist. of 48 lks. marked T7S R45E S21 BT.
- A 10" Fir bears South 15° East a dist. of 10 lks. marked T7S R45E S22 BT.

Corner perpetuated by A. Joseph Garrison under U.S. survey Group Number 350 completed July 3, 1975. Field notes state:

- Found the iron rock loosely set 3 ins. in the ground, mkd. with 3 notches on S. and E. edges, from which the remains of the original bearing trees:
- A western larch, 23 ins. diam., bears S.72°W., 48 lks. dist., with scribe marks T7S R45E S21 visible on open blaze.
- A western larch snag, 22 ins. diam., bears N.22°W., 54 lks. dist., with illegible scribe marks visible on burned blaze.
- At the corner point:
- Set an iron post, 28 ins. long, 2 1/4 ins. diam., 24 ins. in the ground, with brass cap mkd. as shown
- From which:
- A 10" Western Larch bears North 63 1/4° East a dist. of 41 lks. marked T7S R45E S15 BT.
- A 10" Pine bears South 46 3/4° East a dist. of 46 lks. marked T7S R45E S22 BT.
- A 9" Pine bears North 26° West a dist. of 57 1/4 lks. marked T7S R45E S16 BT.

DESCRIPTION OF CORNER EVIDENCE FOUND:

- Found a 2 1/4" galv. pipe 6" above ground with 3" brass cap marked as shown
- From which:
- An 11" Western Larch bears North 63° East a dist. of 27.05 ft., dead and down w/ healed blaze
- A stump hole with Pine bark bears South 46° East a dist. of 30.35 ft.
- A 25" Western Larch bears South 72° West a dist. of 31.65 ft., dead and down with scribe marks visible.
- A 21" Ponderosa Pine bears North 26° West a dist. of 37.95 ft., alive and vigorous with healed blaze
- A 22" Western Larch bears North 22° West a dist. of 35.50 ft., dead and standing with scribe marks visible

Fence posts with tags bear East and South approx. 5 ft.


DESCRIPTION OF MONUMENT AND ACCESSORIES I ESTABLISHED TO PERPETUATE THE ORIGINAL LOCATION OF THIS CORNER:

NEW BEARING TREES:

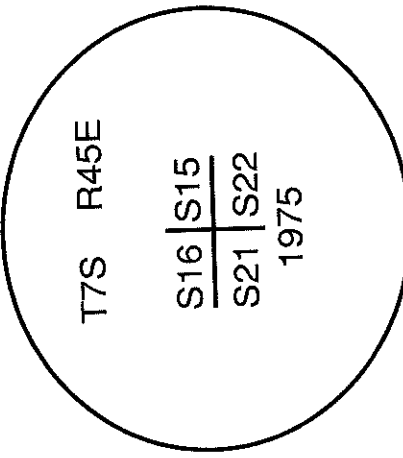
- An 18" Ponderosa Pine bears North 24° East a dist. of 47.30 ft. marked T7S R45E S15 BT.
- An 8" Ponderosa Pine bears South 48° East a dist. of 8.75 ft. marked T7S R45E S22 BT.
- An 13" Douglas Fir bears South 8° West a dist. of 18.45 ft. marked T7S R45E S21 BT.

I hereby certify that the corner was perpetuated on May 10, 2018.

Witness: Kyle A. Tucker



Renewal Date: June 30, 2019



I used a steel tape and magnetic compass in the establishment of the new accessories. I used 13° East declination, the distances are to a 60d spike driven into the right side of the root crown of the bearing trees. A brass washer marked OPLS 83571 is attached to the BT blaze of the new bearing trees.

FILED June 26, 2018
BAKER COUNTY SURVEYOR
SURVEY NO. 7-45-173

CERTIFIED RECORD OF LAND CORNER MONUMENTATION

HISTORY OF ORIGINAL CORNER ESTABLISHED:

Corner originally established by W. B. Barr under GLO contract No. 443, dated May 29, 1882. Surveyor General field notes state:

- A Pine 5" in diam. which I mark 1/4S on the north side, from which:
- A 28" Fir bears North 82° East a dist. of 43 lks. marked 1/4S BT.
- A 3" Pine bears South 70° East a dist. of 38 lks. marked 1/4S BT.

Corner perpetuated by Barry B. Barbour in 1978. Baker County Monumentation record states: Found no trace of corner tree or bearing trees. Area has been badly burned and only a few charred stumps exist in the area. At surveyed point set 2 1/2" x 30" galvanized pipe with brass cap marked as shown, 24" in the ground and mound of stone around to cap

- From which:
- A 15" Pine bears South 85° West a dist. of 142.9 ft. scribed 1/4 S22 BT
- A 12" Pine bears North 32° West a dist. of 49.9 ft. scribed 1/4 S15 BT.

DESCRIPTION OF CORNER EVIDENCE FOUND:

Found a 2 1/2" galv. pipe 1" above ground with 2 1/2" brass cap marked as shown

From which:

- A 20" Ponderosa Pine bears South 85° West a dist. of 142.90 ft., alive and vigorous with healed blaze
- A 17" Ponderosa Pine bears North 32° West a dist. of 49.90 ft., alive and vigorous with healed blaze
- Fence posts with tags bear West and South approx. 5 ft.


DESCRIPTION OF MONUMENT AND ACCESSORIES I ESTABLISHED TO PERPETUATE THE ORIGINAL LOCATION OF THIS CORNER:

NEW BEARING TREES:

- An 8" Ponderosa Pine bears North 59° East a dist. of 15.45 ft. marked 1/4 S15 BT.
- A 6" Ponderosa Pine bears South 87° East a dist. of 19.50 ft. marked 1/4 S22 BT.

I hereby certify that the corner was perpetuated on May 10, 2018.

Witness: Kyle A. Tucker



Renewal Date: June 30, 2019



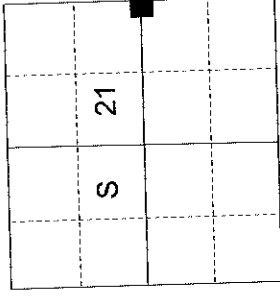
I used a steel tape and magnetic compass in the establishment of the new accessories. I used 13° East declination, the distances are to a 60d spike driven into the right side of the root crown of the bearing trees. A brass washer marked OPLS 83571 is attached to the BT blaze of the new bearing trees.

N-15

FILED June 26, 2018
BAKER COUNTY SURVEYOR
SURVEY NO. 7-45-174

CERTIFIED RECORD OF LAND CORNER MONUMENTATION

T 7 S R 45 E P-13



HISTORY OF ORIGINAL CORNER ESTABLISHED:

Corner originally established by W. B. Barr under GLO contract No. 443, dated May 29, 1882. Surveyor General field notes state:

- Set basalt rock 12x9x8 ins., 8 ins. in the ground for 1/4 cor. marked with 1/4 on the West side,
- From which:
- A 10" Pine bears North 63° East a dist. of 120 lks. marked 1/4S BT.
- A 20" Pine bears South 61° West a dist. of 40 lks. marked 1/4S BT.

Corner perpetuated by A. Joseph Garrison under BLM survey Group Number 350 completed July 3, 1975. Field Notes

state:

Found:
The 1/4 sec. cor. of secs. 26 and 27, monumented with a basalt stone, 12x9x8 ins., (record 14x11x7) firmly set 4 ins. in the ground, no marks visible, from which the remains of the original bearing trees:
A pine, 18 ins. diam., bears North 63° East a dist. of 120 lks. with illegible scribe marks visible on open blaze.
A root hole, bears South 61° West a dist. of 40 lks. with a down and decayed pine snag alongside, 22 ins. diam., with scribe marks 1/4 S visible on open blaze.

At the corner point:
Set an iron post, 28 ins. long, 2 1/2 ins. diam., 20 ins. in the ground, in a mound of stone, 3 ft. base to top, with brass cap mkd. as shown
From which:
A 12" Fir bears North 57 1/4° West a dist. of 88 1/2 lks. marked 1/4 S21 BT.
Deposit corner stone alongside iron post.

DESCRIPTION OF CORNER EVIDENCE FOUND:

Found a 2 1/2" galv. pipe 8" above ground with 3" brass cap in collar of stone 3 ft. diam., marked as shown
From which:
A 19" Ponderosa Pine bears North 63° East a dist. of 79.20 ft., alive and vigorous with open blaze, scribe marks visible
A 18" Douglas Fir bears North 57° West a dist. of 58.40 ft., alive and vigorous with healed blaze


DESCRIPTION OF MONUMENT AND ACCESSORIES I ESTABLISHED TO PERPETUATE THE ORIGINAL LOCATION OF THIS CORNER:

NEW BEARING TREES:

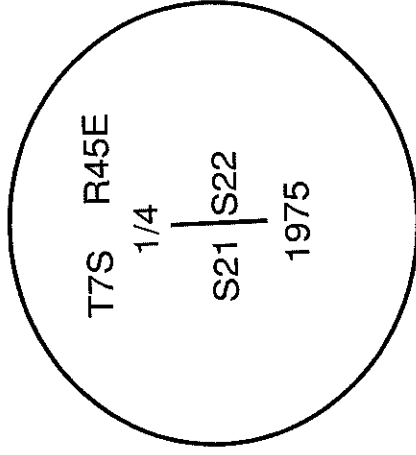
- A 14" Ponderosa Pine bears South 87° East a dist. of 10.95 ft. marked 1/4 S22 BT.
- A 7" Ponderosa Pine bears South 29° West a dist. of 87.60 ft. marked 1/4 S21 BT.

I hereby certify that the corner was perpetuated on May 3, 2018.

Witness: Kyle A. Tucker



Renewal Date: June 30, 2019



I used a steel tape and magnetic compass in the establishment of the new accessories. I used 13° East declination, the distances are to a 60d spike driven into the right side of the root crown of the bearing trees. A brass washer marked OPLS 83571 is attached to the BT blaze of the new bearing trees.

CERTIFIED RECORD OF LAND CORNER MONUMENTATION

HISTORY OF ORIGINAL CORNER ESTABLISHED:

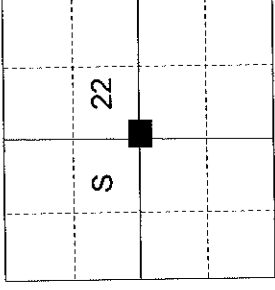
Corner established in 1982 by Duane Griffith in Survey Number 07-45-097. Baker County Monumentation Records state: At corner position I set a 2 1/4" x 30" aluminum pipe with aluminum cap marked as shown 30 inches in the ground.

From which:

A 16" Pine bears South 27° East, a dist. of 68.80ft. marked C1/4 S22 BT.

A 10" White fir bears North 3° West, a dist. of 65.90ft. marked C1/4 S22 BT

T7S R45E P-15



DESCRIPTION OF CORNER EVIDENCE FOUND:

Found a 2 1/4" x 30" aluminum pipe with aluminum cap level with the ground in a 2 ft. collar of stone and marked as shown,

From which:

A 21" Pine bears South 27° East, a dist. of 68.80ft., alive and vigorous with partially healed blaze and scribing "22" visible.

A 17" White fir stump bears North 3° West, a dist. of 65.90ft. dead and standing approx. 6 ft. tall with healed blaze.

DESCRIPTION OF MONUMENT AND ACCESSORIES I ESTABLISHED TO PERPETUATE THE ORIGINAL LOCATION OF THIS CORNER:

NEW BEARING TREES:

A 12" Ponderosa Pine bears North 69° East, a distance of 16.55 feet marked C1/4 S22 BT.

A 16" Ponderosa Pine bears South 1° West, a distance of 23.05 feet marked C1/4 S22 BT.


A 13" Ponderosa Pine bears North 5° West, a distance of 48.75 feet marked C1/4 S22 BT.

Steel fenceposts bears approximately 5 foot South and West of corner monument.

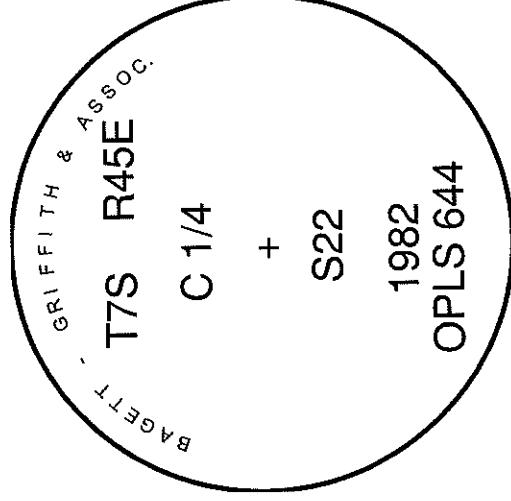
I hereby certify that the corner was perpetuated on May 25, 2018.

North/West and South/East bearing forest road bears West approx. 30 ft.

Witness: Kyle Tucker



Renewal Date: June 30, 2019



I used a steel tape and magnetic compass in the establishment of the new accessories. I used 13° East declination, the distances are to a 60d spike driven into the right side of the root crown of the bearing trees. A brass washer marked OPLS 83571 is attached to the BT blaze of the new bearing trees.

FILED June 26, 2018

BAKER COUNTY SURVEYOR

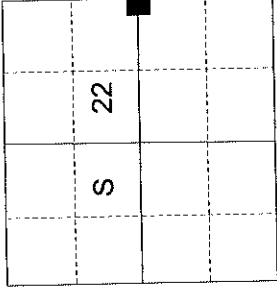
SURVEY NO. 7-45-176

P-15

176

CERTIFIED RECORD OF LAND CORNER MONUMENTATION

T 7 S R 45 E P-17



HISTORY OF ORIGINAL CORNER ESTABLISHED:

Corner originally established by W. B. Barr under GLO contract No. 443, dated May 29, 1882. Surveyor General field notes state:

Set sand stone 11x11x8 ins, 8 inches in ground for 1/4 sec. corner marked 1/4 on the West side from which:

From which:

A Pine 10 in. diam. bears N13W 128 lks. dist. marked 1/4S BT

A Pine 13 in. diam. bears N65E 26 lks. dist. marked 1/4S BT

Corner remonumented by unrecorded survey by Ira L. Hoffman, Baker County Surveyor, dated April 1928. Record states: Found Marked stone and 2 bearing trees for East 1/4 corner. Set a 1"x4' pipe in mound of stone.

Corner remonumented by James H. Hambleton in 1981. Baker County Monumentation record states: Found a 14"x11"x7" stone on which were no visible markings, I found a pine snag approx. 20" dia. with face burnt beyond scribing, bears N65E 26 lks. dist. from corner locations. Found evidence of tree rooted wood and stump depression that bears N13W 128 lks from corner. I found 1" iron pipe at fence corner that bears S54 52E, 6.60' from corner location. At the assumed 1/4 corner location I set a 2 1/2" brass cap on a 30" galv. iron pipe 6" above the surface in a mound of stone

From which:
An 8" Pine bears South 49° 20' West a dist. of 20.15 ft. scribed 1/4 S22 BT
A 10" Douglas Fir bears North 10° East a dist. of 44.31 ft. scribed 1/4 S23 BT.

Corner remonumented by Duane F. Griffith in 1982. Baker County Monumentation record states: Found 1 inch diameter pipe in mound of stone and in fence corner Found brass cap set by James H. Hambleton, found to be unacceptable In place of pipe, I set a 2 1/2" x 30" aluminum pipe with aluminum cap marked as shown, 26 inches in the ground from which:
A 12 inch dia. red fir bears South 34 East a dist. of 50 ft. marked 1/4 S23 BT
A 10 inch dia. pine bears South 41 West a dist. of 35.5 ft. marked 1/4 S22 BT

DESCRIPTION OF CORNER EVIDENCE FOUND:

Found a 2 1/2" alum. pipe flush with ground with 2 1/2" alum. cap marked as shown
From which:
A 27" Douglas Fir bears South 34° East a dist. of 50.00 ft., alive and vigorous with healed blaze
A 17" Ponderosa Pine bears South 41° West a dist. of 35.50 ft., alive and vigorous with healed blaze
An 18" Douglas Fir bears North 3° East a dist. of 46.85 ft., alive and vigorous with healed blaze (originally the Hambleton North East bearing tree)
Fence posts with tags bears West approx. 5 ft. and North approx. 50'

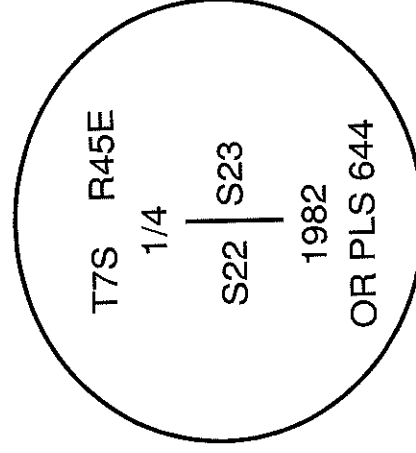

DESCRIPTION OF MONUMENT AND ACCESSORIES I ESTABLISHED TO PERPETUATE THE ORIGINAL LOCATION OF THIS CORNER:

NEW BEARING TREES:

A 17" Ponderosa Pine bears North 89° West a dist. of 22.50 ft. marked 1/4 S22 BT.

I hereby certify that the corner was perpetuated on May 10, 2018.

Witness: Kyle A. Tucker

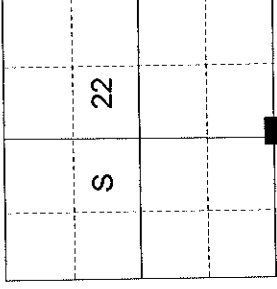


I used a steel tape and magnetic compass in the establishment of the new accessories. I used 13° East declination, the distances are to a 60d spike driven into the right side of the root crown of the bearing trees. A brass washer marked OPLS 83571 is attached to the BT blaze of the new bearing trees.

FILED June 26, 2018
BAKER COUNTY SURVEYOR
SURVEY NO. 7-45-17

CERTIFIED RECORD OF LAND CORNER MONUMENTATION

T 7 S R 45 E R-15



HISTORY OF ORIGINAL CORNER ESTABLISHED:

Corner originally established by W. B. Barr under GLO contract No. 443, dated May 29, 1882. Surveyor General field notes state:

Set iron rock 17x10x6 ins., 12 ins. in the ground for 1/4 cor. marked with 1/4 on the North side,

From which:

A 14" fir bears South 38° East a dist. of 22 lks. marked 1/4S BT.

A 6" fir bears North 73° West a dist. of 40 lks. marked 1/4S BT.

Corner remonumented by Duane I. Griffith in Survey Number 07-45-097. Baker County Monumentation records state:

Found: none

At proportionate distance, I set an iron pipe with brass cap marked as shown, 30 inches in the ground,

From which:

A 22" Ponderosa Pine bears North 46° East a dist. of 52.10 ft. marked 1/4 S22 BT.

A 30" Red Fir bears South 22° East a dist. of 36.00 ft. marked 1/4 S27 BT

DESCRIPTION OF CORNER EVIDENCE FOUND:

Found a 2 1/2" galv. pipe 4" under ground with 2 1/2" brass cap marked as shown, in East embankment of logging road

From which:

A 31" Ponderosa Pine bears North 46° East a dist. of 52.10 ft., alive and vigorous with healed blaze

A 34" Douglas Fir bears South 22° East a dist. of 36.00 ft., alive and vigorous with healed blaze

Fence post bears North approx. 3 ft.

DESCRIPTION OF MONUMENT AND ACCESSORIES I ESTABLISHED TO PERPETUATE THE ORIGINAL LOCATION OF THIS CORNER:


NEW BEARING TREES:

A 14" Ponderosa Pine bears South 28° West a dist. of 11.95 ft. marked 1/4 S27 BT.

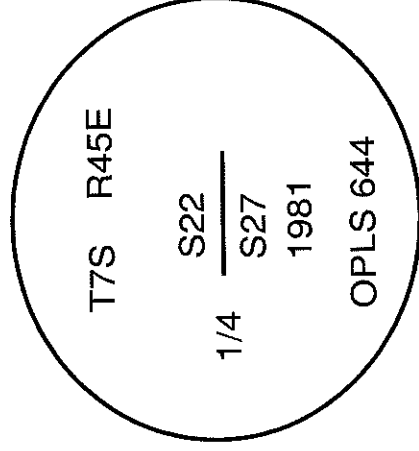
An 8" White Fir bears North 33° West a dist. of 35.55 ft. marked 1/4 S22 BT.

I hereby certify that the corner was perpetuated on May 3, 2018.

Witness: Kyle A. Tucker



Renewal Date: June 30, 2019



I used a steel tape and magnetic compass in the establishment of the new accessories. I used 13° East declination, the distances are to a 60d spike driven into the right side of the root crown of the bearing trees. A brass washer marked OPLS 83571 is attached to the BT blaze of the new bearing trees.

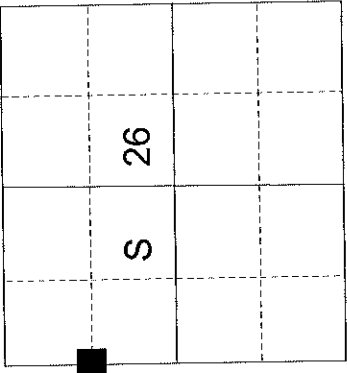
FILED June 26, 2018
BAKER COUNTY SURVEYOR
SURVEY NO. 7-45-178

CERTIFIED RECORD OF LAND CORNER MONUMENTATION

HISTORY OF ORIGINAL CORNER ESTABLISHED:

Corner not previously established.

T 7 S R 45 E S-17



DESCRIPTION OF CORNER EVIDENCE FOUND:

None.

DESCRIPTION OF MONUMENT AND ACCESSORIES I ESTABLISHED

TO MONUMENT THE LOCATION OF THIS CORNER:


At position determined by survey, I set 5/8" x 30" iron pin, 28 inches in the ground, with a 2 1/2" aluminum cap marked as shown below, from which:

- A 9" White Fir bears North 85° East, a distance of 23.20 feet, marked N 1/16 S26 BT.
- A 15" White Fir bears South 53° West, a distance of 7.00 feet, marked N 1/16 S27 BT.

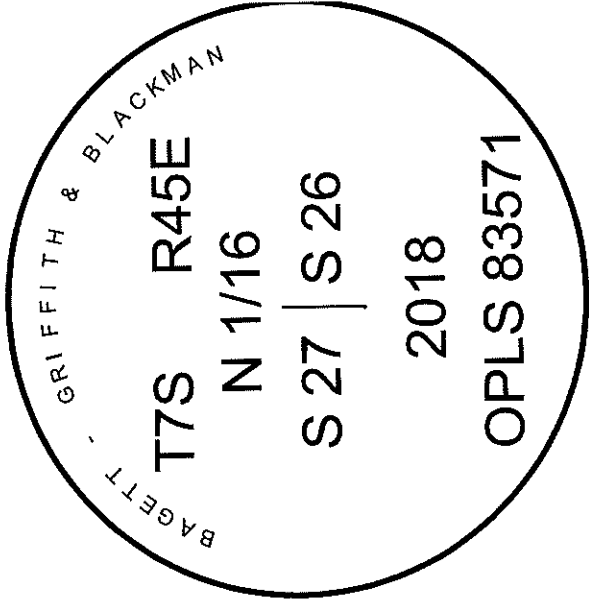
Corner falls approx. 50 ft. down hill from Carson Grade rd.

I hereby certify that this monument was set June 13, 2018. Set steel fencepost approx. 1 ft. North of corner monument.

Witness: Kyle Tucker

REGISTERED PROFESSIONAL LAND SURVEYOR

OREGON <small>June 2, 2010</small> JEFFREY S. HSU 83571

Renewal Date: June 30, 2019



I use a steel tape and magnetic compass in the establishment of the bearing trees. Magnetic declination used was 13° East. Distances are to a spike in the root crown of the trees. Bearings are to a brass washer in the lower blaze marked OPLS 83571.

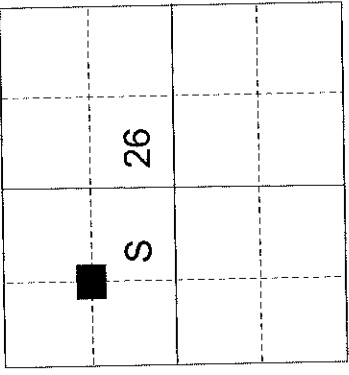
FILED June 26, 2018
 CLATSOP COUNTY SHERIFF
 SURVEY NO. 7-45-179

CERTIFIED RECORD OF LAND CORNER MONUMENTATION

HISTORY OF ORIGINAL CORNER ESTABLISHED:

T 7 S R 45 E S-18

Corner not previously established.



DESCRIPTION OF CORNER EVIDENCE FOUND:

None.

DESCRIPTION OF MONUMENT AND ACCESSORIES I ESTABLISHED

TO MONUMENT THE LOCATION OF THIS CORNER:

At position determined by survey, I set 5/8" x 30" iron pin, 27 inches in the ground, with a 2 1/2" aluminum cap marked as shown below, from which:


A 1.25" "I" fence post bears South, a distance of 1.00 feet, painted red with bearing tag attached.

A 6" Aspen bears South 9° West, a distance of 63.30 feet, bark scribed NW 1/16 S26 BT.

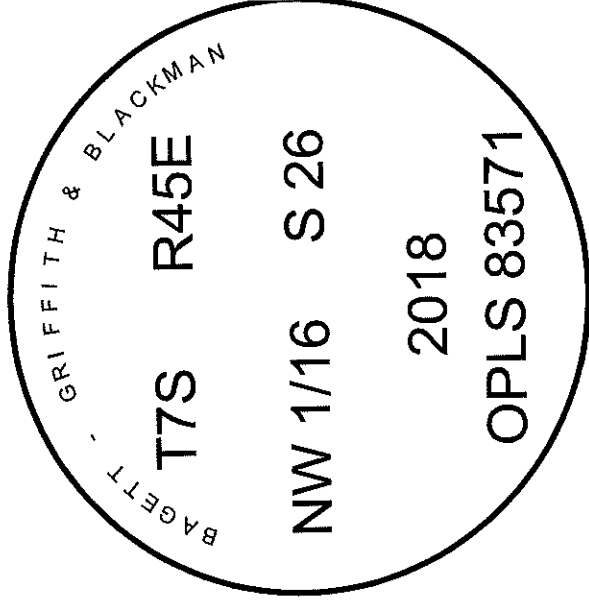
North and South running barb wire fence bears approx. 2 feet West.

I hereby certify that this monument was set June 13, 2018. Set steel fencepost approx. 1 ft. South of corner monument.

Witness: Kyle Tucker



Renewal Date: June 30, 2019

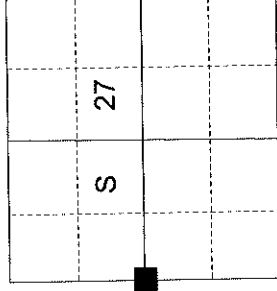


I use a steel tape and magnetic compass in the establishment of the bearing trees. Magnetic declination used was 13° East. Distances are to a spike in the root crown of the trees. Bearings are to a brass washer in the lower blaze marked OPLS 83571.

FILED June 26, 2018
BAKER COUNTY SURVEYOR
SURVEY NO. 7-45-180

CERTIFIED RECORD OF LAND CORNER MONUMENTATION

T 7 S R 45 E T-13



HISTORY OF ORIGINAL CORNER ESTABLISHED:

Corner originally established by W. B. Barr under GLO contract No. 443, dated May 29, 1882. Surveyor General field notes state:

Set basalt rock 14x10x8 ins., 10 ins. in the ground for 1/4 cor. marked with 1/4 on the West side,

From which:

A 6" Fir bears North 5° East a dist. of 57 lks. marked 1/4S BT.

A 12" Fir bears North 50° West a dist. of 82 lks. marked 1/4S BT.

Corner remonumented by James Hanley in 1969. Baker County Monumentation records state:

Found:
original stone and both original BT's live and vigorous. Set iron pipe with aluminum cap.

Corner perpetuated by Duane I. Griffith in 1983. Baker County Monumentation records state:
Found: 1" diam iron pipe with 2" aluminum cap marked as shown below.

From which:

Found original Northeast BT, North 2° East a dist. of 40.6 ft. to center of tree, live and vigorous.

New BT: A 12 in. diam. double bole Ponderosa Pine bears South 10° West, a dist. of 46.0 ft. marked 1/4 S28 BT

Set steel fence post approx. 5 ft. West

DESCRIPTION OF CORNER EVIDENCE FOUND:

Found a 3/4" galv. pipe 14" above ground with 2" aluminum cap marked as shown

From which:

A 20" Double Bole Ponderosa Pine bears South 10° West a dist. of 46.0 ft., alive and vigorous with healed blaze

A 17" Ponderosa Pine bears North 52° West a dist. of 40.55 ft., alive and vigorous with partially healed blaze and scribe marks visible

A dead and down 14" Fir bears North 2° East a dist. of 38.00 ft., (original NE BT)

Fence post bears West approx. 5 ft.

DESCRIPTION OF MONUMENT AND ACCESSORIES I ESTABLISHED TO PERPETUATE THE ORIGINAL LOCATION OF THIS CORNER:


NEW BEARING TREES:

An 18" White Fir bears North 10° East a dist. of 38.35 ft. marked 1/4 S27 BT.

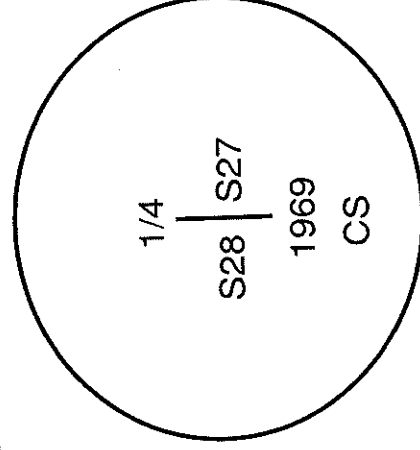
A 6" Ponderosa Pine bears South 73° East a dist. of 47.30 ft. marked 1/4 S27 BT.

I hereby certify that the corner was perpetuated on May 3, 2018.

Witness: Kyle A. Tucker



Renewal Date: June 30, 2019

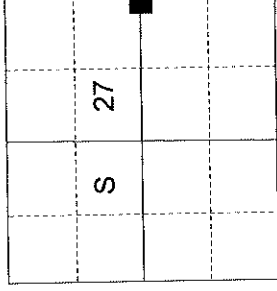


I used a steel tape and magnetic compass in the establishment of the new accessories. I used 13° East declination, the distances are to a 60d spike driven into the right side of the root crown of the bearing trees. A brass washer marked OPLS 83571 is attached to the BT blaze of the new bearing trees.

FILED June 26, 2018
BAKER COUNTY SURVEYOR
SURVEY NO. 7-45-181

CERTIFIED RECORD OF LAND CORNER MONUMENTATION

T 7 S R 45 E T-17



HISTORY OF ORIGINAL CORNER ESTABLISHED:

Corner originally established by W. B. Barr under GLO contract No. 443, dated May 29, 1882. Surveyor General field notes state:

Set basalt rock 14x11x7 ins., 10 ins. in the ground for 1/4 cor. marked with 1/4 on the West side,

From which:

A 16" Tamarack bears South 20° East a dist. of 20 lks. marked 1/4S BT.

A 24" Pine bears South 30° West a dist. of 45 lks. marked 1/4S BT.

Corner perpetuated by A. Joseph Garrison under BLM survey Group Number 350 completed July 3, 1975. Field notes state:

Found:

The 1/4 fsec. cor. of secs. 26 and 27, monumented with a basalt stone, 18x12x8 ins., (record 14x11x7) firmly set 10 ins. in the ground, mkd. 1/4 on W. face, from which the remains of the original bearing trees:

A decayed western larch stump, 18 ins. diam., bears South 20° East a dist. of 20 lks. with scribe marks BT visible on open blaze.

At the corner point:

Set an iron post, 28 ins. long, 2 1/4 ins. diam., 24 ins. in the ground, with brass cap mkd. as shown

From which:

A 9" Fir bears South 30° East a dist. of 6 lks. marked 1/4 S26 BT.

A 17" Pine bears South 34 1/2° West a dist. of 8 lks. marked 1/4 S27 BT.

Deposit corner stone alongside iron post.

DESCRIPTION OF CORNER EVIDENCE FOUND:

Found a 2 1/2" galv. pipe 6" above ground with 3" brass cap marked as shown

From which:

A 18" Douglas Fir bears South 30° East a dist. of 3.95 ft., alive and vigorous with healed blaze

A 20" Ponderosa Pine bears South 40° West a dist. of 25.70 ft., alive and vigorous with healed blaze

Fence post bears North approx. 5 ft.

DESCRIPTION OF MONUMENT AND ACCESSORIES I ESTABLISHED TO PERPETUATE THE ORIGINAL LOCATION OF THIS CORNER:

NEW BEARING TREES:


A 7" Ponderosa Pine bears North a dist. of 58.10 ft. marked 1/4 S26 BT.

A 9" Ponderosa Pine bears North 24° West a dist. of 15.35 ft. marked 1/4 S27 BT.

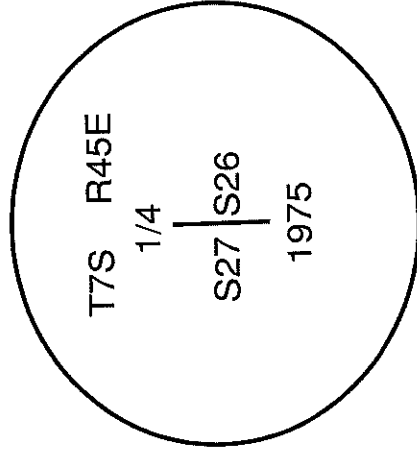
Monument falls approx. 10' West of North/South gravel rd.

I hereby certify that the corner was perpetuated on May 1, 2018.

Witness: Kyle A. Tucker



Renewal Date: June 30, 2019



I used a steel tape and magnetic compass in the establishment of the new accessories. I used 13° East declination, the distances are to a 60d spike driven into the right side of the root crown of the bearing trees. A brass washer marked OPLS 83571 is attached to the BT blaze of the new bearing trees.

FILED June 26, 2018

BAKER COUNTY SURVEYOR

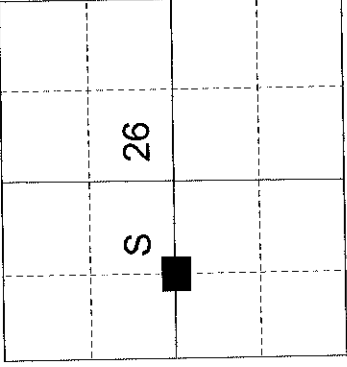
SURVEY NO. 7-45-182

CERTIFIED RECORD OF LAND CORNER MONUMENTATION

HISTORY OF ORIGINAL CORNER ESTABLISHED:

T 7 S R 45 E T-18

Corner not previously established.



DESCRIPTION OF CORNER EVIDENCE FOUND:

None

DESCRIPTION OF MONUMENT AND ACCESSORIES I ESTABLISHED

TO MONUMENT THE LOCATION OF THIS CORNER:

At position determined by survey, I set 5/8" x 30" iron pin, 28 inches in the ground, with a 2 1/2" aluminum cap marked as shown below, from which:


A 4" Ponderosa Pine bears North 11° East, a distance of 9.05 feet, marked X BT.

A 9" White Fir bears South 35° West, a distance of 18.50 feet, marked CW 1/16 S26 BT.

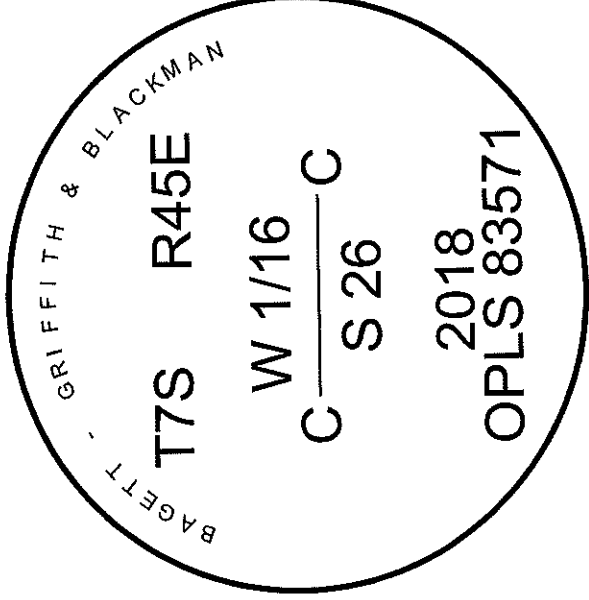
North, East, and West running barb wire fence corner bears approx. 15 feet South West.

I hereby certify that this monument was set June 13, 2018. Set a steel fencepost approx. 1/2 ft. North of corner monument.

Witness: Kyle Tucker

<p>REGISTERED PROFESSIONAL LAND SURVEYOR</p> 	<p>OREGON June 2, 2010 JEFFREY S. HSU 83571</p>
--	---

Renewal Date: June 30, 2019



I use a steel tape and magnetic compass in the establishment of the bearing trees. Magnetic declination used was 13° East. Distances are to a spike in the root crown of the trees. Bearings are to a brass washer in the lower blaze marked OPLS 83571.

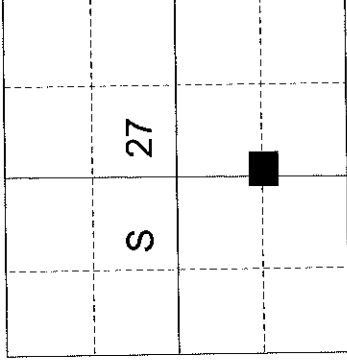
FILED June 26, 2018
BAYER COUNTY SURVEYOR
SURVEY NO. 7-45-183

CERTIFIED RECORD OF LAND CORNER MONUMENTATION

HISTORY OF ORIGINAL CORNER ESTABLISHED:

Corner not previously established.

T 7 S R 45 E U-15



DESCRIPTION OF CORNER EVIDENCE FOUND:

None.

DESCRIPTION OF MONUMENT AND ACCESSORIES I ESTABLISHED

TO MONUMENT THE LOCATION OF THIS CORNER:

At position determined by survey, I set 5/8" x 30" iron pin, 28 inches in the ground, with a 2 1/2" aluminum cap marked as shown below, from which:

- A 16" Ponderosa Pine bears South 22° West, a distance of 12.40 feet, marked CS 1/16 S27 BT.
- A 14" Ponderosa Pine bears North 19° West, a distance of 10.15 feet, marked CS 1/16 S27 BT.

Corner falls approx. 100 ft. North of Carson Grade rd.

I hereby certify that this monument was set June 6, 2018.

Witness: Kyle Tucker

**REGISTERED
PROFESSIONAL
LAND SURVEYOR**

OREGON
June 2, 2010
JEFFREY S. HSU
83571

Renewal Date: June 30, 2019

BAGGETT - GRIFFITH & BLACKMAN

T7S R45E

S 1/16 | S 27

C C

2018

OPLS 83571

I use a steel tape and magnetic compass in the establishment of the bearing trees. Magnetic declination used was 13° East. Distances are to a spike in the root crown of the trees. Bearings are to a brass washer in the lower blaze marked OPLS 83571.

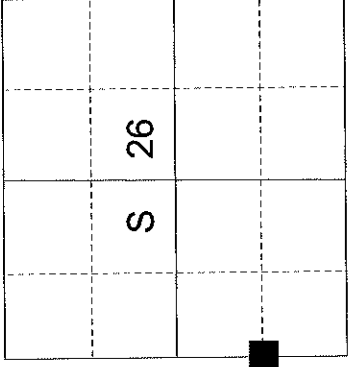
FILED June 26, 2018
 SALES COUNTY SURVEYOR
 SURVEY NO. 7-45-184

CERTIFIED RECORD OF LAND CORNER MONUMENTATION

HISTORY OF ORIGINAL CORNER ESTABLISHED:

Corner not previously established.

T 7 S R 45 E U-17



DESCRIPTION OF CORNER EVIDENCE FOUND:

None.

DESCRIPTION OF MONUMENT AND ACCESSORIES I ESTABLISHED

TO MONUMENT THE LOCATION OF THIS CORNER:

At position determined by survey, I set 5/8" x 30" iron pin 30 inches in the ground, in a 1' diam. collar of stone, with a 2 1/2" aluminum cap marked as shown below, from which:


A 11" Douglas Fir bears South 10° East, a distance of 103.10 feet, marked S 1/16 S26 BT
A 11" Ponderosa Pine bears South 69° West, a distance of 53.65 feet, marked S 1/16 S27 BT.

South East, running fence corner bears approx. 140 feet South .

I hereby certify that this monument was set May 31, 2018. Set a steel fencepost approx. 1 ft. North of corner monument.

Witness: Kyle Tucker

REGISTERED
PROFESSIONAL
LAND SURVEYOR



OREGON
June 2, 2010
JEFFREY S. HSU
83571

Renewal Date: June 30, 2019



I use a steel tape and magnetic compass in the establishment of the bearing trees. Magnetic declination used was 13° East. Distances are to a spike in the root crown of the trees. Bearings are to a brass washer in the lower blaze marked OPLS 83571.

FILED June 26, 2018
BAKER COUNTY SURVEYOR
SURVEY NO. 7-45-185

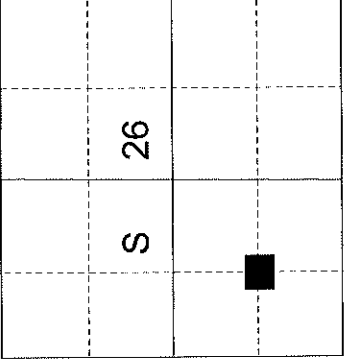
U-17

CERTIFIED RECORD OF LAND CORNER MONUMENTATION

HISTORY OF ORIGINAL CORNER ESTABLISHED:

Corner not previously established.

T 7 S R 45 E U-18



DESCRIPTION OF CORNER EVIDENCE FOUND:

None.

DESCRIPTION OF MONUMENT AND ACCESSORIES I ESTABLISHED

TO MONUMENT THE LOCATION OF THIS CORNER:

At position determined by survey, I set 5/8" x 30" iron pin, 29 inches in the ground, with a 2 1/2" aluminum cap marked as shown below, from which:


A 12" Ponderosa Pine bears North 59° West, a distance of 19.80 feet, marked SW 1/16 S26 BT.
A 16" Ponderosa Pine bears South 8° East, a distance of 6.95 feet, marked SW 1/16 S26 BT.

North and South running barb wire fence bears approx. 15 feet West.

I hereby certify that this monument was set June 13, 2018. Set a steel fencepost approx. 1 ft. North of corner monument.

Witness: Kyle Tucker

REGISTERED
PROFESSIONAL
LAND SURVEYOR



OREGON
June 2, 2010
JEFFREY S. HSU
83571

Renewal Date: June 30, 2019



I use a steel tape and magnetic compass in the establishment of the bearing trees. Magnetic declination used was 13° East. Distances are to a spike in the root crown of the trees. Bearings are to a brass washer in the lower blaze marked OPLS 83571.

FILED June 26, 2018
BAKER COUNTY SURVEYOR
SURVEY NO. 7-45-186

U-18

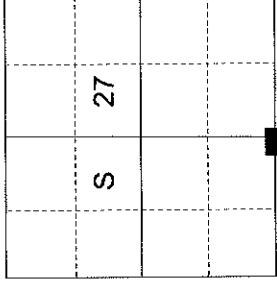
CERTIFIED RECORD OF LAND CORNER MONUMENTATION

HISTORY OF ORIGINAL CORNER ESTABLISHED:

Corner originally established by W. B. Barr under GLO contract No. 443, dated May 29, 1882. Surveyor General field notes state:

Set basalt rock 13x8x6 ins., 9 ins. in the ground for 1/4 cor. marked with 1/4 on the North side,
From which:
A 14" Fir bears South 23° East a dist. of 28 lks. marked 1/4S BT.
A 14" Fir bears North 79° East a dist. of 25 lks. marked 1/4S BT.

T 7 S R 45 E V-15



Corner perpetuated by A. Joseph Garrison under U.S. survey Group Number 350 completed July 3, 1975. Garrison found the remains of the original bearing trees. Field Notes state:

Found:
A root hole bears North 79° East., 25 lks. dist.
A decayed fir snag, 16 ins. diam., bears South 23° East., 28 lks. dist., with scribe marks "BT" visible on decayed open blaze.

At the corner point determined by record bearing and distance from found BT's:
Set an iron post, 28 ins. long, 2 1/2 ins. diam., 24 ins. in the ground, in a mound of stone, with brass cap mkd. as shown
From which:
A 10" White Fir bears South 8 1/4° West a dist. of 21 lks. marked 1/4 S34 BT.
A 10" White Fir bears North 54° West a dist. of 39 lks. marked 1/4 S27 BT.

DESCRIPTION OF CORNER EVIDENCE FOUND:

Found a 2 1/2" galv. pipe 7" above ground with 3" brass cap marked as shown
From which:
A 14" White Fir bears South 6° West a dist. of 13.90 ft., alive and vigorous with healed blaze
A 16" White Fir bears North 57° West a dist. of 25.70 ft., alive and vigorous with healed blaze


DESCRIPTION OF MONUMENT AND ACCESSORIES I ESTABLISHED TO PERPETUATE THE ORIGINAL LOCATION OF THIS CORNER:

NEW BEARING TREES:

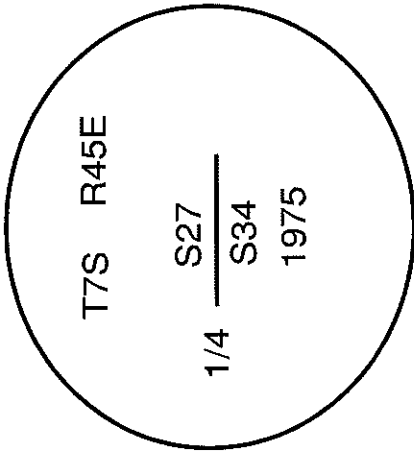
A 9" White Fir bears North 52° East a dist. of 31.65 ft. marked 1/4 S27 BT.
An 8" White Fir bears South 82° East a dist. of 22.20 ft. marked 1/4 S34 BT.

I hereby certify that the corner was perpetuated on May 1, 2018.

Witness: Kyle A. Tucker



Renewal Date: June 30, 2019



I used a steel tape and magnetic compass in the establishment of the new accessories. I used 13° East declination, the distances are to a 60d spike driven into the right side of the root crown of the bearing trees. A brass washer marked OPLS 83571 is attached to the BT blaze of the new bearing trees.

CERTIFIED RECORD OF LAND CORNER MONUMENTATION

HISTORY OF ORIGINAL CORNER ESTABLISHED:

Corner originally established by W. B. Barr under GLO contract No. 443, dated May 29, 1882. Surveyor General field notes state:

Set basalt rock 16x9x4 ins., 11 ins. in the ground for cor. to secs. 26, 27, 34, and 35 marked with 1 notch on South and 2 notches on the East edges,

From which:

- A 24" fir bears North 34° East a dist. of 64 lks. marked T7S R45E S26 BT.
- A 20" pine bears North 19° West a dist. of 98 lks. marked T7S R45E S27 BT.
- A 14" pine bears South 35° West a dist. of 48 lks. marked T7S R45E S34 BT.
- A 20" pine bears South 20° East a dist. of 16 lks. marked T7S R45E S35 BT.

Corner remonumented by Victor M. McLind in 1980. Baker County Monumentation records state:

Found:

- A dead and down pine bears North 19° West a dist. of 98 lks., with scribes "T7S R45E S27 BT" visible.
- A pine stump bears South 35° West a dist. of 48 lks., with scribes "BT" visible.
- A pine stump bears South 20° East a dist. of 16 lks., no marks visible.

At record bearing and distance from found BT's, I set a 2" x 30" iron pipe, 25" in the ground, with brass cap marked as shown, set stones around it,

From which:

- An 8" Ponderosa Pine bears North 69 1/2° East a dist. of 23.90 ft. marked T7S R45E S26 BT.
- A 7" Ponderosa Pine bears North 17° West a dist. of 17.50 ft. marked T7S R45E S27 BT.
- A 9" Ponderosa Pine bears South 68 1/2° West a dist. of 16.90 ft. marked T7S R45E S34 BT.
- A 9" Ponderosa Pine bears South 61 1/2° East a dist. of 48.00 ft. marked T7S R45E S35 BT.

DESCRIPTION OF CORNER EVIDENCE FOUND:

Found a 2 1/2" galv. pipe 3" above ground with 2 1/2" brass cap marked as shown,

From which:

- A 13" Ponderosa Pine bears North 66° East a dist. of 23.90 ft., alive and vigorous with healed blaze
- A 15" stump bears South 61° East a dist. of 48.00 ft., with heal marks evident
- A 13" Ponderosa Pine bears South 64° West a dist. of 16.90 ft., alive and vigorous with scribe marks visible on partially healed blaze

DESCRIPTION OF MONUMENT AND ACCESSORIES I ESTABLISHED TO PERPETUATE THE ORIGINAL LOCATION OF THIS CORNER:


NEW BEARING TREES:

- A 9" Ponderosa Pine bears South 6° East a dist. of 9.10 ft. marked T7S R45E S35 BT.
- A 14" Ponderosa Pine bears North 28° West a dist. of 21.05 ft. marked T7S R45E S27 BT.

Monument falls in North/South fence line

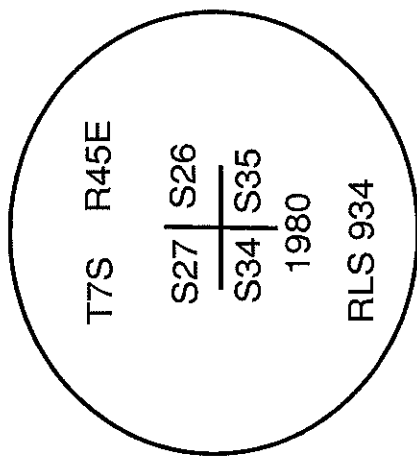
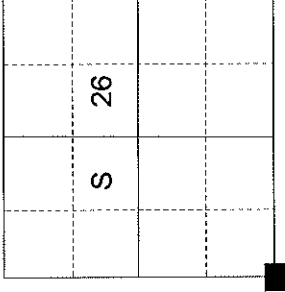
I hereby certify that the corner was perpetuated on May 3, 2018.

Witness: Kyle A. Tucker



Renewal Date: June 30, 2019

T 7 S R 45 E V-17



I used a steel tape and magnetic compass in the establishment of the new accessories. I used 13° East declination, the distances are to a 60d spike driven into the right side of the root crown of the bearing trees. A brass washer marked OPLS 83571 is attached to the BT blaze of the new bearing trees.

FILED June 26, 2018
 BAKER COUNTY SURVEYOR
 SURVEY NO. 1-45-188

CERTIFIED RECORD OF LAND CORNER MONUMENTATION

HISTORY OF ORIGINAL CORNER ESTABLISHED:

Corner originally established by W. B. Barr under GIO contract No. 443, dated May 29, 1882. Surveyor General field notes state:

Set basalt rock 14x10x5 ins., 10 ins. in the ground for 1/4 sec. corner marked 1/4 on the North side, from which:
A Poplar 5 in. diam. bears N50°E 35 lks. dist. marked 1/4S
A Poplar 4 in. diam. bears S35°W 11 lks. dist. marked 1/4S
BT.
BT.

Corner found by James D. Hanley in 1993. Baker County Survey Record 07-45-148, filed July 26, 1993 states: Found monument of record, 1/4 corner stone 14" x 10" x 5" Mkd. with 1/4 on face.

DESCRIPTION OF CORNER EVIDENCE FOUND:

Found a 14" x 10" x 5" stone Mkd. 1/4.

Falls in North, South, and East bearing fence corner.

DESCRIPTION OF MONUMENT AND ACCESSORIES I ESTABLISHED TO PERPETUATE THE ORIGINAL LOCATION OF THIS CORNER:

At the location of the found stone I set a 2 1/2" x 30" aluminum pipe, 22" in the ground, in a 2' diam. collar of stone, with 3" aluminum cap marked as shown below,
from which:

NEW BEARING OBJECTS:


- A 5/8" x 15" iron pin with 1 1/2" aluminum cap bears North 0°42' East a dist. of 102.20 ft., marked N RP.
- A 5/8" x 15" iron pin with 1 1/2" aluminum cap bears South 2°31' East a dist. of 38.45 ft., marked S RP.
- A 5/8" x 15" iron pin with 1 1/2" aluminum cap bears North 86°42' East a dist. of 166.19 ft., marked E RP.
- A 5/8" x 15" iron pin with 1 1/2" aluminum cap bears North 80°13' West a dist. of 9.83 ft., marked W RP.

Buried found stone on the West side of monument.

Monument falls approx. 110' South of Ryall rd.

I hereby certify that the corner was monumented on June 13, 2018.

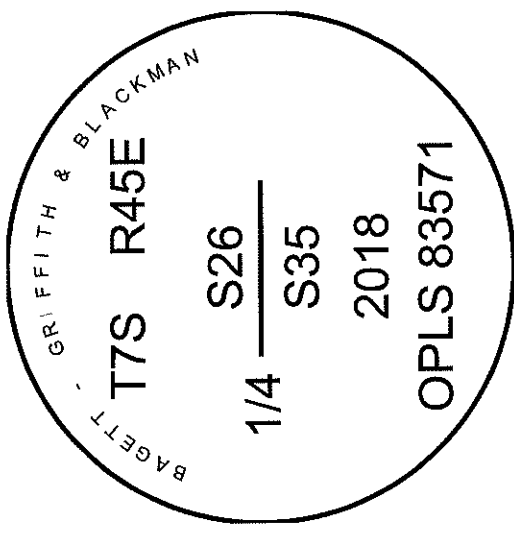
Witness: Kyle A. Tucker



Renewal Date: June 30, 2019

T7S R45E V-19

S	26	



I used a Leica GS 15 GPS unit in the establishment of the new accessories. Basis of Bearing is as per map of survey number for Hancock Forest Management dated May 2018. Distances and bearings are to the center of the 1 1/2" aluminum caps.

FILED June 26, 2018
BAKER COUNTY SURVEYOR
SURVEY NO. 7-45-189

CERTIFIED RECORD OF LAND CORNER MONUMENTATION

HISTORY OF ORIGINAL CORNER ESTABLISHED:

Corner established by Duane Fehringer in Survey Number 07-45-139. Baker County Monumentation record states:
Set 30" aluminum pipe with 3 1/4" aluminum cap marked as shown, 8" above ground with rock collar
From which:
A 9" fir bears South 37° East a dist. of 39.20 ft. marked NE 1/16 S34 BT
A 12" fir bears North 65° West a dist. of 43.90 ft. marked NE 1/16 S34 BT

T 7 S R 45 E W-16

S	34	

DESCRIPTION OF CORNER EVIDENCE FOUND:

Found a 2 1/2" aluminum pipe with 3" aluminum cap marked as shown, 9" above ground
From which:
A 11" fir bears South 37° East a dist. of 39.20 ft., alive and vigorous with healed blaze.
A 12" fir bears North 65° West a dist. of 43.90 ft., dead and downed
Steel fencepost bears South approximately 2 foot.

DESCRIPTION OF MONUMENT AND ACCESSORIES I ESTABLISHED TO PERPETUATE THE ORIGINAL LOCATION OF THIS CORNER:


NEW BEARING OBJECTS:

A 23" Douglas Fir bears South 14° West, a distance of 2.65 feet, marked NE 1/16 S34 BT.

I hereby certify that the corner was perpetuated on May 1, 2018.

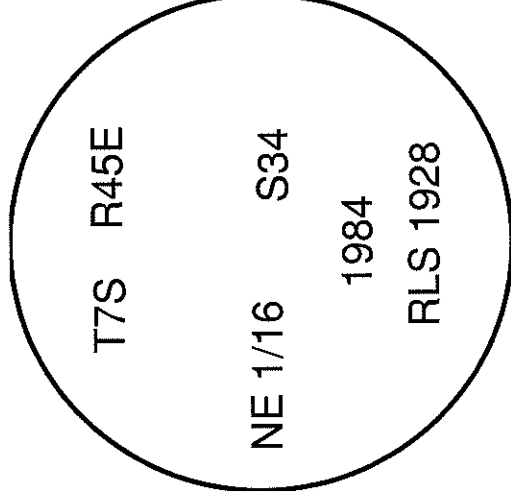
Witness: Kyle Tucker

REGISTERED
PROFESSIONAL
LAND SURVEYOR



OREGON
June 2, 2010
JEFFREY S. HSU
83571

Renewal Date: June 30, 2019



I used a steel tape and magnetic compass in the establishment of the new accessories. I used 13° East declination, the distances are to a 60d spike driven into the right side of the root crown of the bearing trees. A brass washer marked OPLS 83571 is attached to the BT blaze of the new bearing trees.

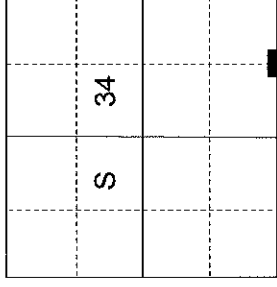
FILED June 26, 2018
BAKER COUNTY SURVEYOR
SURVEY NO. 1-45-19D

CERTIFIED RECORD OF LAND CORNER MONUMENTATION

HISTORY OF ORIGINAL CORNER ESTABLISHED:

Corner established by Victor M. McLind in 1980. Baker County Monumentation record states:
At proportioned position I set a 2" x 30" galv. iron pipe with brass cap marked as shown, 27" in the ground with stones around it
From which:
An 8" pine bears South 51 1/2° East a dist. of 60.30 ft. marked E 1/16 S3 BT
An 11" fir bears North 10 1/2° East a dist. of 20.10 ft. marked E 1/16 S34 BT

T7S R45E Z-16



DESCRIPTION OF CORNER EVIDENCE FOUND:

Found a 2" iron pipe with 2 1/2" brass cap marked as shown, flush with ground
From which:
A 17" Douglas Fir bears North 10° East a dist. of 20.10 ft, alive and vigorous with healed blaze.
The location of the South East BT falls in the prism of a recently built logging road. A stump lies on the bank of the new road. No scribes found.

Steel fenceposts bear North and East approximately 5 foot of monument.


DESCRIPTION OF MONUMENT AND ACCESSORIES I ESTABLISHED TO PERPETUATE THE ORIGINAL LOCATION OF THIS CORNER:

NEW BEARING OBJECTS:

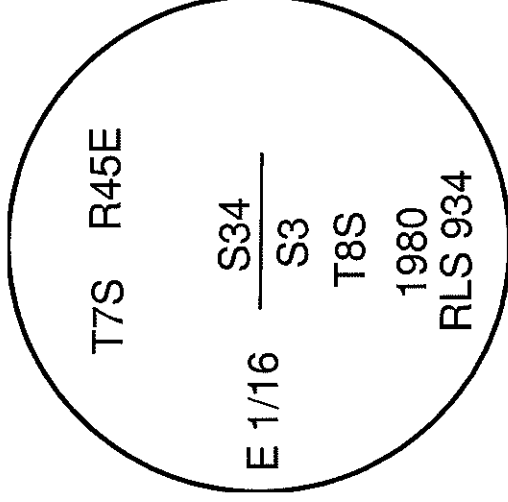
A 15" Douglas Fir bears South 68° East, a distance of 25.85 feet, marked E 1/16 S3 BT.
Monument falls on North East aspect of rounded hill top at end of logging road.

I hereby certify that the corner was perpetuated on May 3, 2018.

Witness: Kyle Tucker



Renewal Date: June 30, 2019



I used a steel tape and magnetic compass in the establishment of the new accessories. I used 13° East declination, the distances are to a 60d spike driven into the right side of the root crown of the bearing trees. A brass washer marked OPLS 83571 is attached to the BT blaze of the new bearing trees.

DATE: June 26, 2018

JANEY WILSON, SURVEYOR

SURVEY NO. 7-45-191

8-45-149

CERTIFIED RECORD OF LAND CORNER MONUMENTATION

HISTORY OF ORIGINAL CORNER ESTABLISHED:

Corner originally established by N. Walden under GLO contract No. 198, dated July 15, 1873. Surveyor General field notes state:

T 7 S R 45 E Z-17

S	35

Set a sandstone 16x10x6 8 ins. in the ground for corner to sections 34.35.2.3.

In Survey number 7-45-64 V. McLind found the original 16"x10"x6" sandstone monument, lying 1' North of an old E-W fence line, with 6 groves on the North face, 6 groves on the south face, 4 notches on the West edge, and 2 notches on the East edge. Baker County Monumentation record states:

Set a 2"x30" iron pipe with a brass cap stamped as shown below, from which:

New BT, 9" Fir, scribed "T8SR45E S3BT" bears S32°W, 10.8

feet.

New BT, 9" Fir, scribed "T8SR45E S2BT" bears S22 ½ °E, 40.8

feet.

New BT, 10" Fir, scribed "T7SR45E S35BT" bears N58°E,

New BT, 7" Fir, scribed "T7SR45E S34BT" bears S68°W, 37.1 feet.

Set a steel post 3' from the corner with signs 54-2 and 54-4, he painted a red band around all BT's, and tagged the BT's with sign 54-3.

DESCRIPTION OF CORNER EVIDENCE FOUND:

Found a 2 ½" iron pipe with 2 ½" brass cap, marked as shown below, 2 in. above ground, from which:

A 13" Douglas Fir bears North 53° East a distance of 7.30 feet, alive and vigorous with partially open blaze

A 13" Douglas Fir bears South 21 ¼° East a distance of 40.80 feet, alive and vigorous with healed blaze

A 12" Douglas Fir bears South 32° West a distance of 10.85 feet, alive and vigorous with healed blaze

A 4"x5' chunk of rotted tree, species indeterminate, with visible scribe "T7S R45E S34BT" bears South 68° West a distance of 37.1 feet

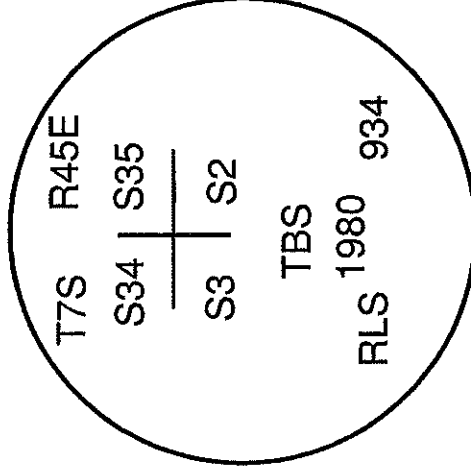
DESCRIPTION OF MONUMENT AND ACCESSORIES I ESTABLISHED TO PERPETUATE THE ORIGINAL LOCATION OF THIS CORNER:

NEW BEARING TREES:

A 8" Ponderosa Pine bears North 65° West a distance of 38.00 feet marked T7S R45E S34 BT.

A line was posted going East and West
Rock jack bears North approximately one foot from monument and a fence post with tags bears approximately three feet east.

I hereby certify that the corner was perpetuated on June 20, 2018.



REGISTERED
PROFESSIONAL
LAND SURVEYOR

Jeffrey S. Hsu

OREGON
June 2, 2010
JEFFREY S. HSU
83571

Renewal Date: June 30, 2019

I used a steel tape and magnetic compass in the establishment of the new accessories. I used 13° East declination, the distances are to a 60d spike driven into the right side of the root crown of the bearing trees. A brass washer marked OPLS 83571 is attached to the BT blaze of the new bearing trees.

FILED June 26, 2018

BAKER COUNTY SURVEYOR

SURVEY NO. 7-45-192

8-45-150

Copy

CERTIFIED RECORD OF LAND CORNER MONUMENTATION

HISTORY OF ORIGINAL CORNER ESTABLISHED:

Corner originally established by N. Walden under GLO contract No. 198, dated July 15, 1873. Surveyor General field notes state:

Set a sandstone 16x10x6 8 ins. in the ground for corner to sections 34, 35, 2 and 3.

In Survey number 7-45-45 V. McLind found the original 16"x10"x6" sandstone monument, lying 1' North of an old E-W fence line, with 6 groves on the North face, 6 groves on the south face, 4 notches on the West edge, and 2 notches on the East edge. Baker County Monumentation record states:

Set a 2"x30" iron pipe with a brass cap stamped as shown below, from which:

New BT, 9" Fir, scribed "T8SR45E S3BT" bears S32°W, 10.8

feet.

New BT, 9" Fir, scribed "T8SR45E S2BT" bears S22 ½ °E, 40.8

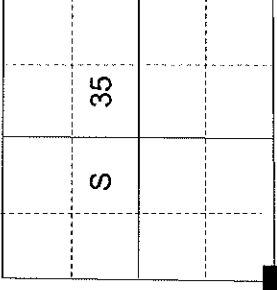
feet.

New BT, 10" Fir, scribed "T7SR45E S35BT" bears N58°E,

New BT, 7" Fir, scribed "T7SR45E S34BT" bears S68°W, 37.1 feet.

Set a steel post 3' from the corner with signs 54-2 and 54-4, he painted a red band around all BT's, and tagged the BT's with sign 54-3.

T 7 S R 45 E Z-17



DESCRIPTION OF CORNER EVIDENCE FOUND:

Found a 2 ½" iron pipe with 2 ½" brass cap, marked as shown below, 2 in. above ground, from which:

A 13" Douglas Fir bears North 53° East a distance of 7.30 feet, alive and vigorous with partially open blaze

A 13" Douglas Fir bears South 22° East a distance of 40.80 feet, alive and vigorous with healed blaze

A 12" Douglas Fir bears South 32° West a distance of 10.85 feet, alive and vigorous with healed blaze

A 4"x5' chunk of rotted tree, species indeterminate, with visible scribe "T7S R45E S34BT" bears South 68° West a distance of 37 feet

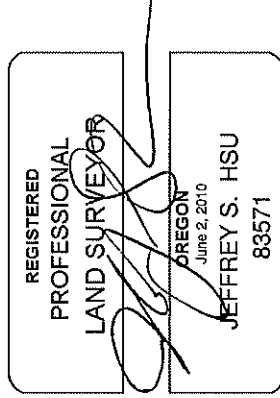
DESCRIPTION OF MONUMENT AND ACCESSORIES I ESTABLISHED TO PERPETUATE THE ORIGINAL LOCATION OF THIS CORNER:

NEW BEARING TREES:

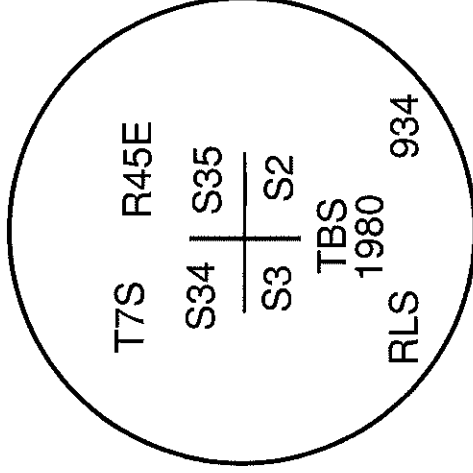
A 8" Ponderosa Pine bears North 65° West a distance of 38.00 feet marked T7S R45E S34 BT.

A line was posted going East and West
Rock Jack bears North approximately one foot from monument and a fence post with tags bears approximately three feet east.

I hereby certify that the corner was perpetuated on June 20, 2018.



Renewal Date: June 30, 2019



I used a steel tape and magnetic compass in the establishment of the new accessories. I used 13° East declination, the distances are to a 60d spike driven into the right side of the root crown of the bearing trees. A brass washer marked OPLS 83571 is attached to the BT blaze of the new bearing trees.

FILED June 26, 2018

BAKER COUNTY SURVEYOR

SURVEY NO. 7-45-192

8-45-150