

CERTIFIED RECORD OF LAND CORNER MONUMENTATION

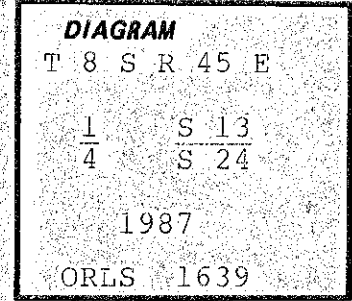
N-23

History of original corner establishment:

Corner established by W. B. Barr under GLO contract No. 358 and dated June 14, 1880.

Surveyor General records state:

Marked Fir 7 in diam for 1/4 Sec corner from which:
Fir 8 in diam bears S50°W, 58 lks dist.



Description of corner evidence found:

Did not find original tree corner or bearing tree on logged and brushy North slope after diligent and thorough search.

Description of monument and accessories established to perpetuate the original location of this corner:

At position midway between adjacent section corners East and West as determined by survey...

Set 2 1/2" aluminum cap on 2" aluminum pipe 25" in ground with 5" projecting out of ground with surrounding rock mound and 6' fence post alongside with sign 54-9 attached. Cap marked as shown in diagram.

New bearing trees established:

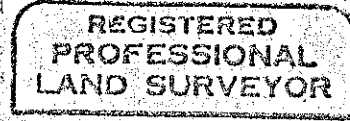
White fir 16" dia brs S08 1/2°W, 27.9' dist marked 1/4S24 BT.

White fir 15" dia brs N56 1/2°W, 64.0' dist marked 1/4S13 BT.


Each new BT has a band of red paint, painted blaze, a brass washer marked PLS 1639 nailed flush to BT blaze and signs 54-3 & 54-9 attached.

Compass declination 20° East.

I hereby certify that the above described corner monument was properly re-established by me and witnessed by Jim DeMastus on June 15, 1987.



William L. Hanley



Office of... County Surveyor... County of... Baker...
Oregon

I hereby certify that the within instrument was filed in this office for record on the... day of... 19...

by (COUNTY OFFICIAL) (DEPUTY)