

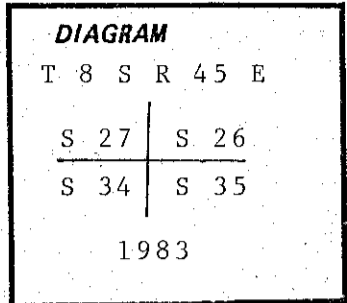
CERTIFIED RECORD OF LAND CORNER MONUMENTATION

V-17

**History of original corner establishment:**

Corner established by W.B.Barr under GLO contract no. 358 dated June 14, 1880.

Surveyor General records state:  
Marked basalt rock 16 x 12 x 10" for corner to sec 26 x 27 x 34 x 35. Raised mound of rock as per instructions.



Corner REMONUMENTED by USDI-BLM in 1983 under Group No. 1169, Oregon...The cor of secs 26, 27, 34 & 35 monumented with the original basalt stone 16 x 10 x 8" (record 16 x 12 x 10") loosely set mkd with 2 notches on E edge. At the corner point...Set an iron post 28" long 2½" diam 24" in the ground in a mound of stone 3' base to top with brass cap mkd. (as shown in corner diagram). Deposit the corner stone and set a steel fence post alongside the iron post.

**Description of corner evidence found:**

Found a 3½" brass cap on 2½" iron pipe marked as shown with a surrounding rock mound and a steel fence post alongside.

**Description of monument and accessories established to perpetuate the original location of this corner:**

MAINTAINED by improving surrounding rock mound, attaching sign 54-9 to fence post alongside and establishing the following reference monuments; there being no trees or suitable bearing objects available within limits.

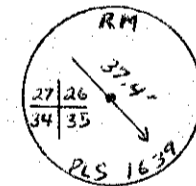
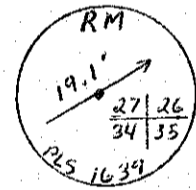
A 5/8" x 30" rebar driven 22" in the ground brs S15°W, 19.1' dist with 1½" aluminum cap attached and marked thus:

A 5/8" x 30" rebar driven 24" in the ground brs N46°W, 37.4' dist with 1½" aluminum cap attached and marked thus:

Each rebar reference monument has a steel fence post alongside with signs 54-3 and 54-9 attached.

Compass declination 20° East.

I hereby certify that the above described corner monument was properly maintained by me on March 11, 1987.



**REGISTERED  
PROFESSIONAL  
LAND SURVEYOR**

*William L. Hanley*

**OREGON  
JULY 14, 1978  
WILLIAM L. HANLEY  
1639**

Office of County Surveyor ..... County of Baker .....  
Oregon  
State of ..... I hereby certify that the within instrument was filed in this office  
for record on the ..... day of ..... , 19.....

..... by .....  
(COUNTY OFFICIAL) (DEPUTY)

FILED 4/15/87  
BAKER COUNTY SURVEYOR  
SURVEY NO. 8/45/88