

CERTIFIED RECORD OF LAND CORNER MONUMENTATION

R-13

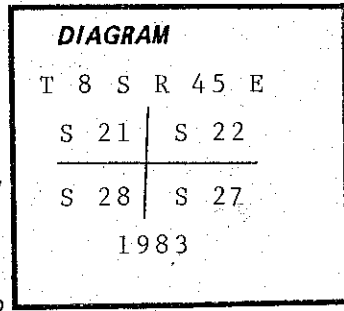
**History of original corner establishment:**

Corner established by W.B.Barr under GLO contract no. 358 dated June 14, 1880.

Surveyor General records state:

Marked basalt rock 24 x 24 x 16 for corner 21, 22, 27 & 28. Raised mound of rock as per instructions.

Corner REESTABLISHED by USDI-BLM in 1983 under Special Instructions dated August 4, 1983 under Group No. 1169, Oregon... The cor of secs 21,22,27 and 28 determined at the intersection of wire fences extending N and E along the line of traces of old down fences, with a basalt stone 21x20x16" (record 24x24x16") no marks discernible, lying alongside the fence corner, position of the original corner. At the corner point...Set an iron post 28" long 2 1/2" diam 15" in the ground to solid rock, in a mound of stone 5' base to top with brass cap marked (as shown in diagram).



**Description of corner evidence found:**

Found a 3 1/2" dia brass cap on 2 1/2" iron pipe projecting 6" out of ground surrounded with a rock mound. Brass cap marked as shown in corner diagram.

NOTE: A fence corner bears East 1.5' from which the fences run North & East.

**Description of monument and accessories established to perpetuate the original location of this corner:**

Maintained corner monument by improving surrounding rock mound, placing steel fence post 3' South with sign 54-9, and establishing 2 reference mounments as follows, there being no trees or bearing objects available within limits.

Reference mounments established:


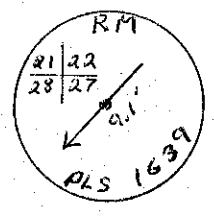
A 5/8" diam rebar 30" long with 1 1/2" diam aluminum cap attached and driven 20" to refusal bears N25 1/2° E, 9.1' dist marked:

A 5/8" diam rebar 30" long with 1 1/2" diam aluminum cap attached and driven 15" to refusal bears S51° E, 7.5' dist marked:

Each rebar reference monument has a steel fence post alongside with signs 54-3 and 54-9 attached.

Compass declination 20° East.

I hereby certify that the above described corner monument was properly maintained by me on March 2, 1987.



**REGISTERED  
PROFESSIONAL  
LAND SURVEYOR**

*William L. Hanley*

**OREGON  
JULY 14, 1978  
WILLIAM L. HANLEY  
1639**

Office of...County Surveyor..... County of..Baker.....  
 State of.....Oregon..... I hereby certify that the within instrument was filed in this office  
 for record on the..... day of....., 19.....  
 ..... by .....  
 (COUNTY OFFICIAL) (DEPUTY)

FILED 4/15/87  
 BAKER COUNTY SURVEYOR  
 SURVEY NO. 8/45/86