

CERTIFIED RECORD OF LAND CORNER MONUMENTATION

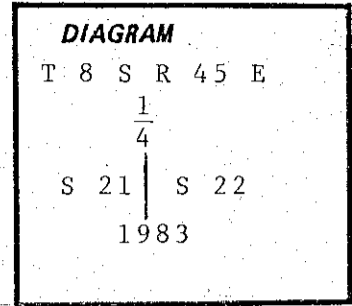
P-13

History of original corner establishment:

Corner established by W.B. Barr under GLO contract no. 358 dated June 14, 1880.

Surveyor General records state:
Marked basalt rock 15 x 12 x 8" for 1/4 sec corner.
Raised mound of rocks as per instructions.

Corner REMONUMENTED by USDI-BLM in 1983 under Group No. 1169, Oregon... The 1/4 sec cor of secs 21 and 22 monumented with the original basalt stone, 15 x 12 x 8" loosely set in a collar of stone 3' base mkd 1/4 on W face. At the corner point... set an iron post 28" long 2 1/2" diam 16" in the ground to solid rock in a mound of stone 3' base to top with brass cap mkd (as shown in corner diagram).



Description of corner evidence found:

Found: A 3 1/2" brass cap on 2 1/2" iron pipe projecting 6" out of ground with surrounding rock mound and steel fence post 4' West. Brass cap marked as shown in corner diagram.

Description of monument and accessories established to perpetuate the original location of this corner:



MAINTAINED corner monument by improving surrounding rock mound and placing a sign 54-9 on fence post 4' West and establishing the following reference monuments - there being no trees or bearing objects within limits.

Reference monuments established: A 5/8" x 30" rebar driven 15" to refusal brs S78°W, 9.9' dist with 1 1/2" aluminum cap attached mkd: A 5/8" x 30" rebar driven 20" to refusal brs S19 1/2°E, 6.3' dist with 1 1/2" aluminum cap attached and mkd:

Each rebar reference monument has a steel fence post alongside with signs 54-3 and 54-9 attached.

Compass declination 20° East.

I hereby certify that the above described corner monument was properly maintained by me on March 2, 1987.



**REGISTERED
PROFESSIONAL
LAND SURVEYOR**

William L. Hanley

**OREGON
JULY 14, 1978
WILLIAM L. HANLEY
1639**

Office of... County Surveyor..... County of... Baker.....
State of... Oregon..... I hereby certify that the within instrument was filed in this office
for record on the..... day of....., 19.....

..... by
(COUNTY OFFICIAL) (DEPUTY)

FILED 4/15/87
BAKER COUNTY SURVEYOR
SURVEY NO. 8/45/85