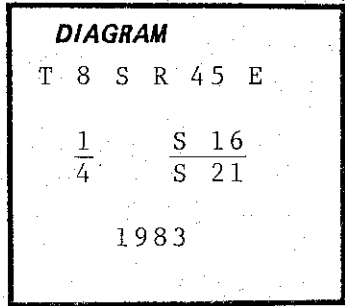


CERTIFIED RECORD OF LAND CORNER MONUMENTATION

N-11

**History of original corner establishment:**



Corner established by W.B.Barr under GLO contract no. 358 dated June 14, 1880.

Surveyor General records state:  
Marked granite rock 20 x 15 x 12" for 1/4 sec corner.  
Raised mound of rocks as per instructions.

Corner REESTABLISHED by USDI-BLM in 1983 under Group No. 1169, Oregon...Point for the 1/4 cor of secs 16 and 21 at proportionate distance: there is no remaining evidence of the original corner. Set an iron post 28" long 2 1/2" diam 22" in the ground in a mound of stone 4' base to top with brass cap mkd. (as shown in corner diagram).

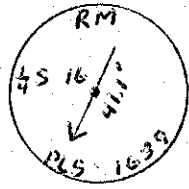
**Description of corner evidence found:**

Found a 3 1/2" brass cap on 2 1/2" iron pipe projecting 4" out of ground with surrounding rock mound 40' South of E-W fenceline marked as shown.


**Description of monument and accessories I established to perpetuate the original location of this corner:**

MAINTAINED corner monument by clearing brush, improving surrounding rock mound setting steel fence post alongside with sign 54-9 attached and establishing the following reference monuments, there being no suitable trees of bearing objects within limits.

A 5/8" x 30" rebar driven 25" in the ground in existing fence line bears N22 1/2° E, 41.1' dist with 1 1/2" aluminum cap attached and marked:



A 5/8" x 30" rebar driven 25" in the ground bears S58 1/2° W, 15.9' dist with 1 1/2" aluminum cap attached and marked:



Each rebar reference monument has a steel fence post alongside with signs 54-3 and 54-9 attached.

Compass declination 20° East.

I hereby certify that the above described corner monument was properly maintained by me on March 3, 1987.

**REGISTERED  
PROFESSIONAL  
LAND SURVEYOR**

*William L. Hanley*

OREGON  
JULY 14, 1978  
WILLIAM L. HANLEY  
1639

Office of.....County Surveyor..... County of.....Baker.....

State of.....Oregon....., I hereby certify that the within instrument was filed in this office for record on the..... day of....., 19.....

..... by .....  
(COUNTY OFFICIAL) (DEPUTY)

FILED 4/15/87  
BAKER COUNTY SURVEYOR  
SURVEY NO. 8/45/82