

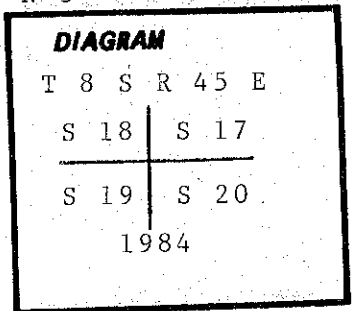
**CERTIFIED RECORD OF LAND CORNER MONUMENTATION**

N-5

**History of original corner establishment:**

Corner established by W.B. Barr under GLO contract no. 358 dated June 14, 1880.

Surveyor General records state: Marked basalt rock 16 x 10 x 10" for corner to Secs 17, 18, 19 & 20. Raised mound of rocks as per instructions.



Corner REMONUMENTED by USDI-BLM in 1983 under Group No. 1169, Oregon... The cor of secs 17, 18, 19 & 20 monumented with a sawed off steel fence post 3' long firmly set 12" in the ground. A conversation with local landowner John Stansberry revealed that he set the fence post at the position of the original corner stone found by James H. Hambleton, Registered Land Surveyor No 645, in 1980. The subsequent owner of the adjoining land then constructed wire fences extending N and E from this point which is accepted as the best available evidence of the position of the original corner. At the corner point... Set an iron post 28" long 2½" diam 22" in ground with brass cap mkd. (as in diagram). Deposit the steel fence post alongside the iron post.

**Description of corner evidence found:** Corner is located at corner of wire fences extending N & E. Found: 3½" brass cap on 2½" iron pipe projecting 6" out of small surrounding rock mound alongside fence corner post from which the fences run N, E & W.

**Description of monument and accessories I established to perpetuate the original location of this corner:**

MAINTAINED corner monument by improving surrounding rock mound, installing a steel fence post with sign 54-9 attached and establishing the following reference monuments, there being no trees or bearing objects available within limits...

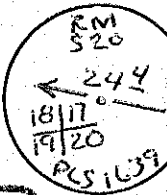

A 5/8" x 30" rebar in an existing fence line brs N2½°W, 27.3' dist with a 1½" aluminum cap attached and marked as shown:

A 5/8" x 30" rebar in an existing fence line brs S83°E, 24.4' dist with a 1½" aluminum cap attached and marked as shown:

Each reference monument has fence post alongside with signs 54-3 and 54-9 attached.

Compass declination 20° East.

I hereby certify that the above described corner monument was properly maintained by me on March 31, 1987.



**REGISTERED  
PROFESSIONAL  
LAND SURVEYOR**

*William L. Hanley*

**OREGON  
JULY 14, 1978  
WILLIAM L. HANLEY  
1639**

Office of... County Surveyor..... County of... Baker.....  
State of... Oregon..... I hereby certify that the within instrument was filed in this office  
for record on the..... day of....., 19.....  
..... by .....  
(COUNTY OFFICIAL) (DEPUTY)

FILED 4/15/87  
BAKER COUNTY SURVEYOR  
SURVEY NO. 8/45/79