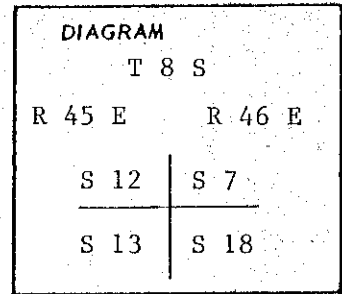


CERTIFIED RECORD OF LAND CORNER MONUMENTATION

History of original corner establishment:

Corner was established by Barin and Walden, under Contract No. 198 with GLO, dated July 15, 1873.
 Surveyor General's office records state:
 Set a basalt rock 12 x 10 x 8, 6 ins. in the ground for the corner to Secs. 13, 18, 12 and 7.

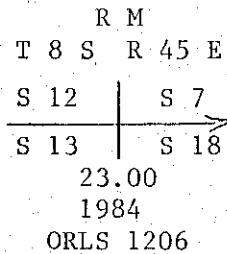


Description of corner evidence found:

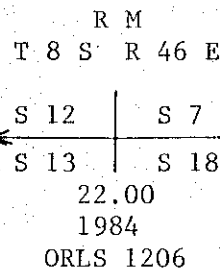
Found a marked stone 18 x 15 x 12 lying loose on ground at fence intersection on the North side of county road. Found a 5/8 inch rebar at the fence intersection. The fences run east, West and North. County Survey No. 8-46-18 accepted the fence intersection as proper section corner location.

Description of monument and accessories established to perpetuate the original location of this corner

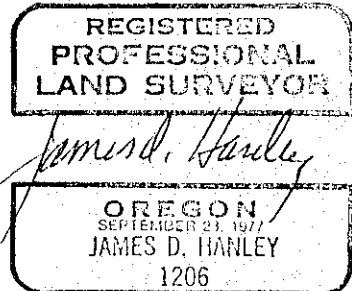
The corner position is unstable. The found rebar was left in place, and the found stone buried 2 feet North of rebar. Two reference monuments were established for the corner position: A 2½ inch alum. cap on 2 in. diam. aluminum pipe, 30 ins. long, set 24 ins. in the ground bears West 23.00 feet and is marked:



A 2½ inch alum. cap on 2 in. diam. aluminium pipe, 30 ins. long, set 24 ins. in the ground bears East 22.00 feet and is marked:



I certify the above corner monuments were properly reestablished under my supervision on April 11, 1984, and witnessed by Brad Gordon and Tom Fisk.



Office of Co Surveyor County of Baker
 State of Ore, I hereby certify that the within instrument was filed in this office for record on the 22 day of 1984
James D. Hanley by _____
 (COUNTY OFFICIAL) (DEPUTY)

FILED 5-22-84
 BAKER COUNTY SURVEYOR
 SURVEY NO. 8-45-57
8-46-37